TAX MAP

TOWNSHIP OF VERONA

ESSEX COUNTY, NEW JERSEY

2020

KEVIN RYAN
MAYOR

MATTHEW CAVALLO
TOWNSHIP MANAGER

JAMES M. HELB, P.E.,P.L.S.,P.P.
TOWNSHIP ENGINEER
N.J. LICENCE No.24272

KEY MAP

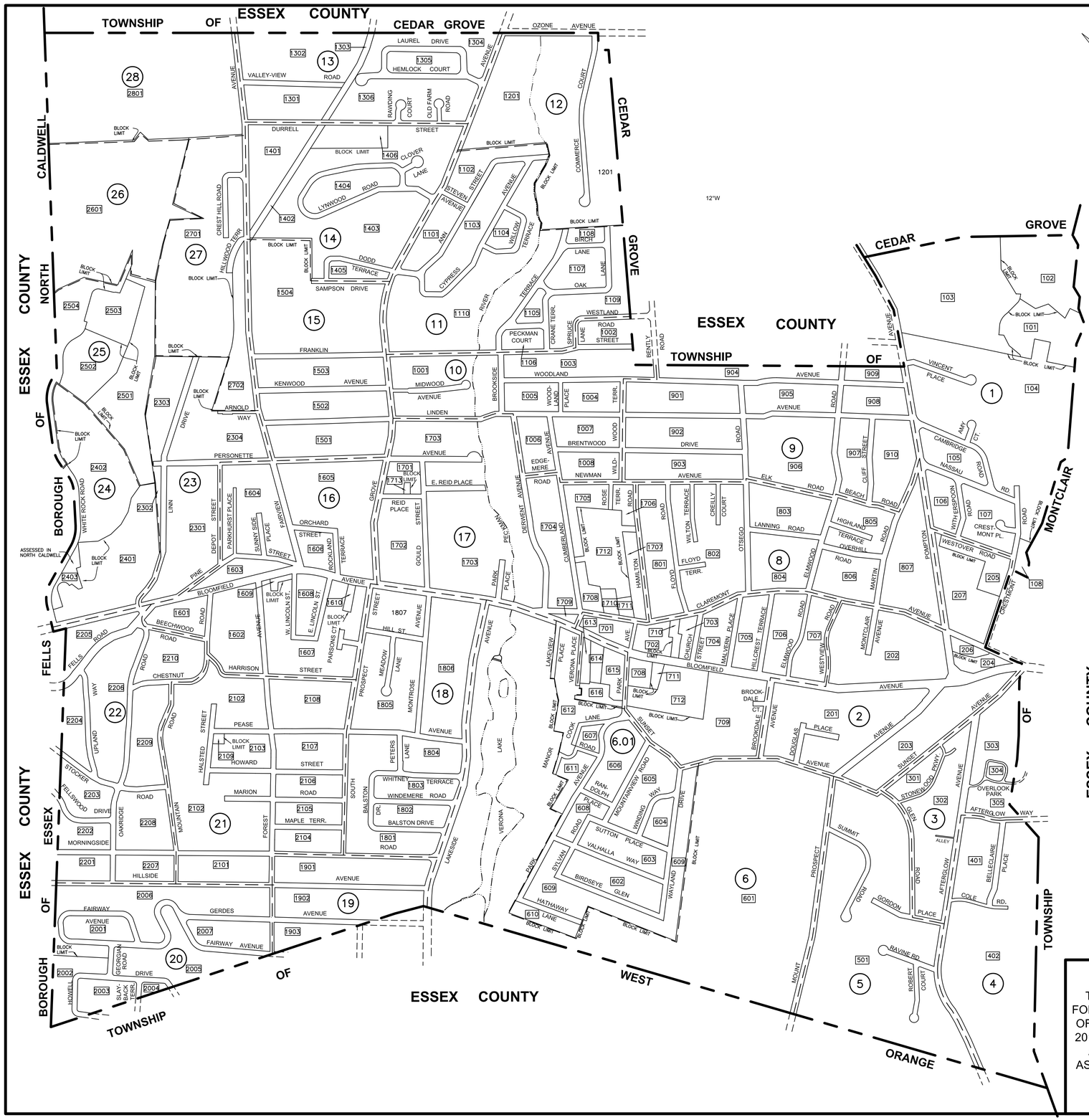

REVISIONS				
DATE	BY	LIC.NO	SHEET	BLOCK
12/2019	ED CLAY	34842		

I HEREBY CERTIFY THAT THIS MAP HAS BEEN REVISED UNDER MY IMMEDIATE SUPERVISION, AND COMPLIES WITH THE LAWS OF THE STATE OF NEW JERSEY.

12-16-2019

ED CLAY, PROFESSIONAL LAND SURVEYOR DATE
N.J. LICENSE NO. 34842

NOTES

1- THE AREAS, BOUNDARIES AND DIMENSIONS SHOWN ON THIS TAX MAP ARE DERIVED FROM GROUND SURVEYS, AERIAL SURVEYS, AND RECORDED PLANS MAPS, DEEDS, AND WILLS AND ARE TO BE USED FOR ASSESSMENT PURPOSES ONLY.

2- THIS IS A DIGITIZED COPY OF THE TAX MAP PREPARED BY CASEY & KELLER INC.AND DATED JAN 1, 1983. THE APPROVED ORIGINAL IS ON FILE IN THE OFFICE OF THE ENGINEER.

LEGEND

KEY SHEET

- (5) DETAIL SHEET NUMBER
- [101] BLOCK NUMBER
- SHEET LIMIT
- BLOCK LIMIT
- TOWNSHIP BOUNDARY

DETAIL SHEET

- [101] BLOCK NUMBER
- 2 LOT NUMBER

I HEREBY CERTIFY THAT THIS MAP AND THE SURVEY HAS BEEN MADE UNDER MY IMMEDIATE SUPERVISION, AND COMPLIES WITH THE LAWS OF THE STATE OF NEW JERSEY.

JAMES M. HELB, P.E., P.L.S., P.P. NO. 24272 DATE & SEAL

THIS TAX MAP SUPERSEDES THE TAX MAP APPROVED MAY 2, 2008

THIS MAP HAS BEEN GIVEN A FORMAL CERTIFICATION DIVISION OF TAXATION ON NOVEMBER 27, 2015, SIGNED BY JUDY P. MILLER AND TIFFANY A. FIELDS AND ASSIGNED SERIAL NUMBER 1067

TAX MAP
TOWNSHIP OF VERONA
ESSEX COUNTY, NEW JERSEY

SCALE 1"=500' JANUARY 1, 2017

PREPARED BY
JAMES M. HELB, P.E., P.L.S., P.P.
NEW JERSEY LICENSE NO. 24272
TOWNSHIP ENGINEER
10 COMMERCE COURT
VERONA, NJ 07044

TO SHOW CONDITIONS AS OF DECEMBER 2019

KEY MAP

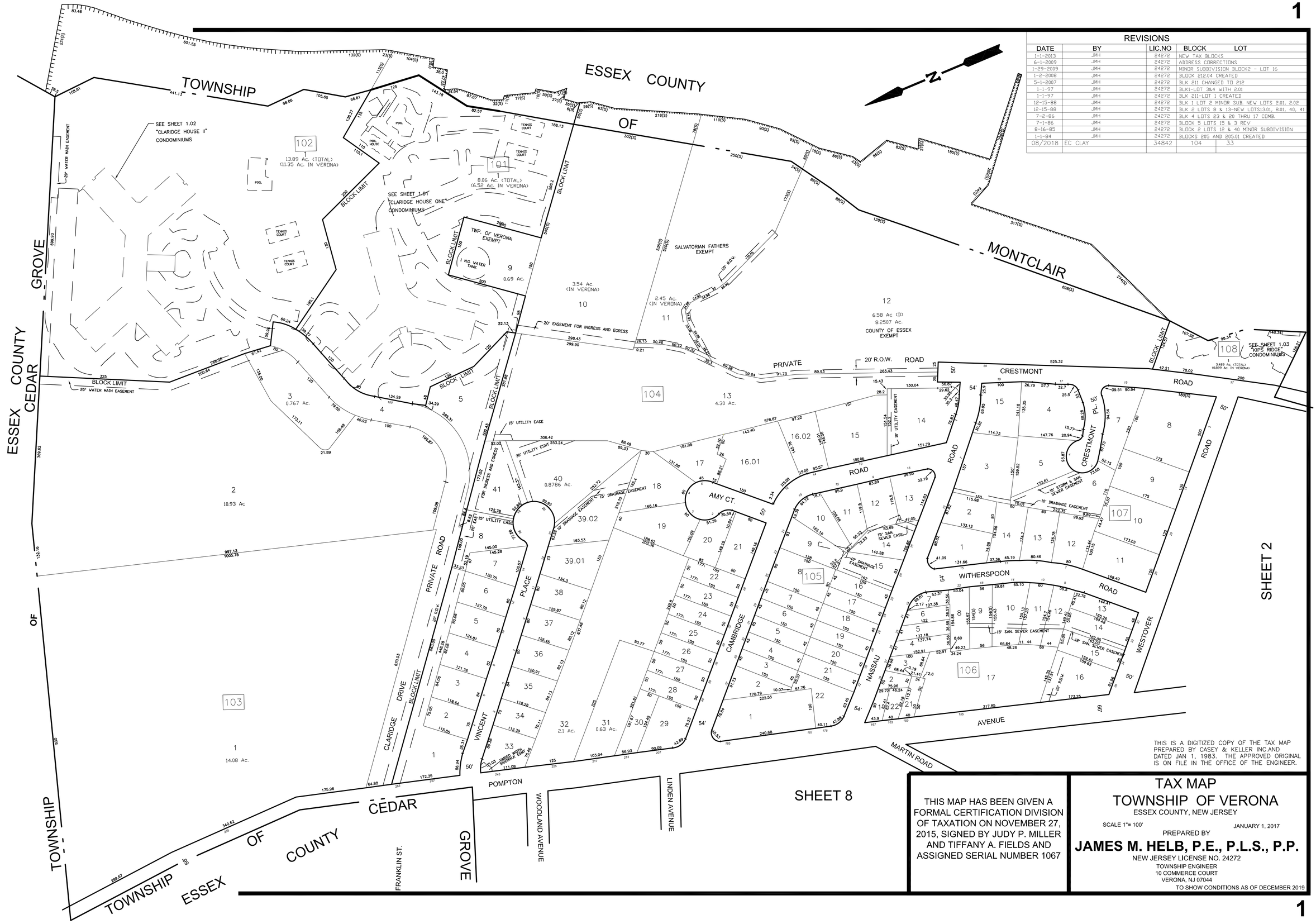

THIS IS A DIGITIZED COPY OF THE TAX MAP PREPARED BY CASEY & KELLER INC.AND DATED JAN 1, 1983. THE APPROVED ORIGINAL IS ON FILE IN THE OFFICE OF THE ENGINEER.

REVISIONS

DATE	BY	LIC.NO	BLOCK	LOT
1-1-2013	JMH	24272	NEW TAX BLOCKS	
6-1-2009	JMH	24272	ADDRESS CORRECTIONS	
1-29-2009	JMH	24272	MINOR SUBDIVISION BLOCK2 - LOT 16	
1-2-2008	JMH	24272	BLOCK 212.04 CREATED	
5-1-2007	JMH	24272	BLK 211 CHANGED TO 212	
1-1-97	JMH	24272	BLK1-LOT 3&4 WITH 2.01	
1-1-97	JMH	24272	BLK 211-LOT 1 CREATED	
12-15-88	JMH	24272	BLK 1 LOT 2 MINOR SUB. NEW LOTS 2.01, 2.02	
12-15-88	JMH	24272	BLK 2 LOTS 8 & 13-NEW LOTS13.01, 8.01, 40, 41	
7-2-86	JMH	24272	BLK 4 LOTS 23 & 20 THRU 17 COMB.	
7-1-86	JMH	24272	BLOCK 5 LOTS 15 & 3 REV.	
8-16-85	JMH	24272	BLOCK 2 LOTS 12 & 40 MINOR SUBDIVISION	
1-1-84	JMH	24272	BLOCKS 205 AND 205.01 CREATED	
08/2018	EC CLAY	34842	104	33

THIS MAP HAS BEEN GIVEN A FORMAL CERTIFICATION DIVISION OF TAXATION ON NOVEMBER 27, 2015, SIGNED BY JUDY P. MILLER AND TIFFANY A. FIELDS AND ASSIGNED SERIAL NUMBER 1067

TAX MAP
TOWNSHIP OF VERONA
ESSEX COUNTY, NEW JERSEY

SCALE 1"= 100' JANUARY 1, 2017

PREPARED BY

JAMES M. HELB, P.E., P.L.S., P.P.
NEW JERSEY LICENSE NO. 24272
TOWNSHIP ENGINEER
10 COMMERCE COURT
VERONA, NJ 07044

TO SHOW CONDITIONS AS OF DECEMBER 2019

JMH	24272	1-1-2013	BLOCK & LOT REVISIONS
PLS	LICENSE	DATE	REVISION

SHEET 00

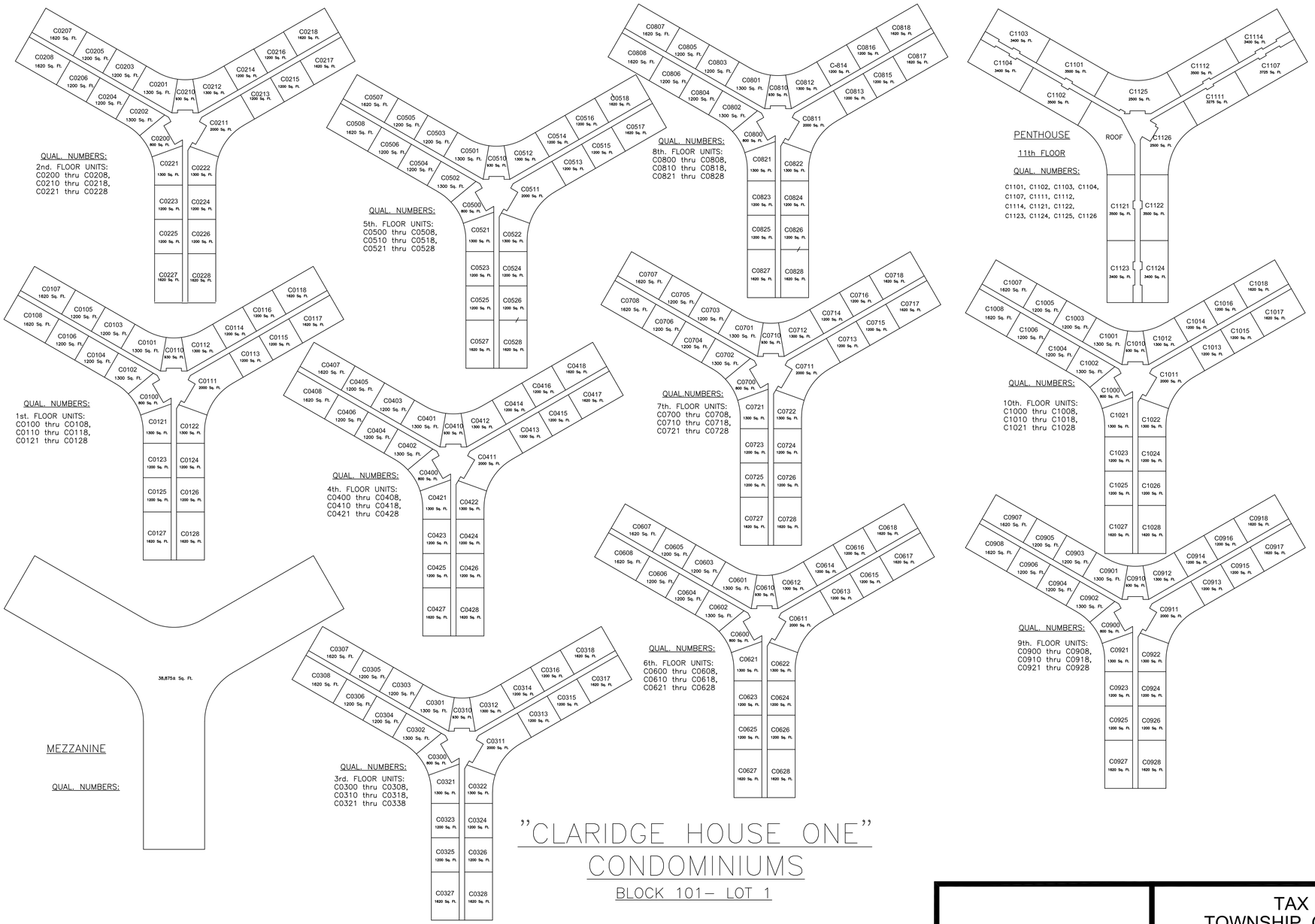

SHEET 00

"CLARIDGE HOUSE ONE" CONDOMINIUMS

BLOCK 101– LOT 1

THIS MAP HAS BEEN GIVEN A FORMAL CERTIFICATION BY THE DIVISION OF TAXATION ON NOVEMBER 27, 2015, SIGNED BY JUDY P. MILLER AND TIFFANY A. FIELDS ASSIGNED SERIAL NUMBER 1067

TAX MAP
TOWNSHIP OF VERONA

ESSEX COUNTY, NEW JERSEY

SCALE: 1" = 50'

JANUARY 1, 2017

PREPARED BY

JAMES M. HELB, P.E., P.L.S., P.P.

NEW JERSEY LICENSE NO. 24272
TOWNSHIP ENGINEER
10 COMMERCE COURT
VERONA, NJ 07044

TO SHOW CONDITIONS AS OF DECEMBER 2019

SHEET 00

SHEET 00

REVISIONS				
DATE	BY	LIC.NO	BLOCK	LOT
1-1-2012	JMH	24272	BLOCK & LOT REVISIONS	
03/2019	ED CLAY	34842	102	C0302,C0328

* THIS SHEET HAS BEEN DRAWN USING COMPUTER AIDED DRAFTING/ DESIGN (CAD/D) AND COORDINATE GEOMETRY (COGO).

"CLARIDGE HOUSE II" CONDOMINIUMS

BLOCK 102- LOT 1

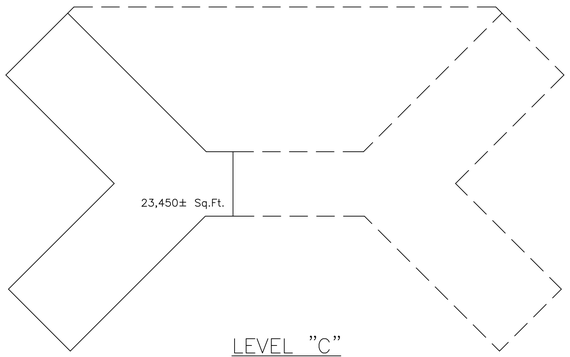

LEVEL "C"

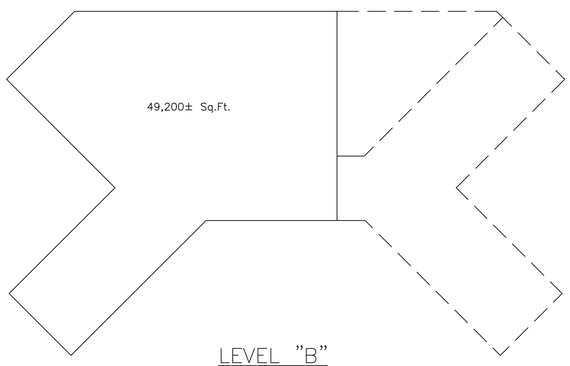

LEVEL "B"

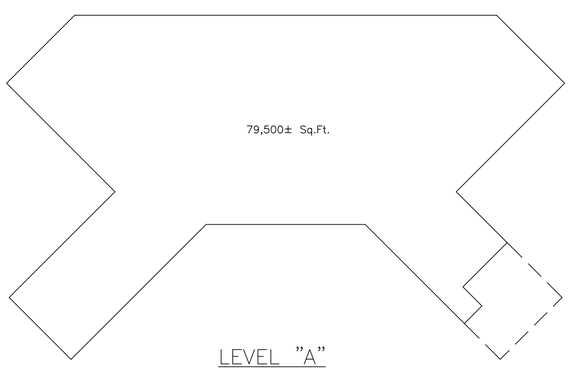

LEVEL "A"

QUAL. NUMBERS:

2nd. FLOOR UNITS: C0201 thru C0228
3rd. FLOOR UNITS: C301 thru C0328
4th. FLOOR UNITS: C0401 thru C0428
5th. FLOOR UNITS: C0501 thru C0528
6th. FLOOR UNITS: C0601 thru C0628
7th. FLOOR UNITS: C0701 thru C0728
8th. FLOOR UNITS: C0801 thru C0828
9th. FLOOR UNITS: C0901 thru C0928
10th. FLOOR UNITS: C1001 thru C1028
11th. FLOOR UNITS: C1101 thru C1128
PENTHOUSE UNITS: C1201 thru C1228

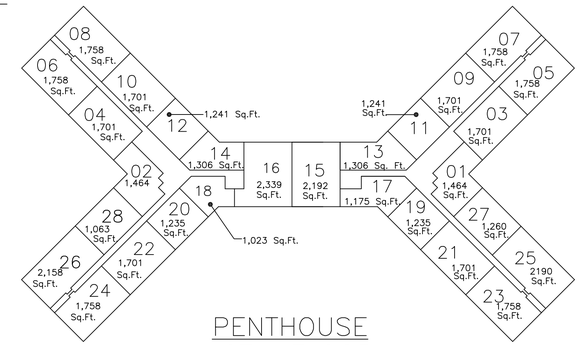

PENTHOUSE
12TH FLOOR

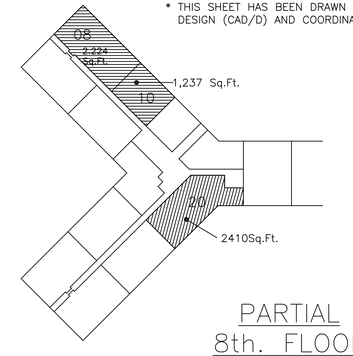

PARTIAL
8th. FLOOR

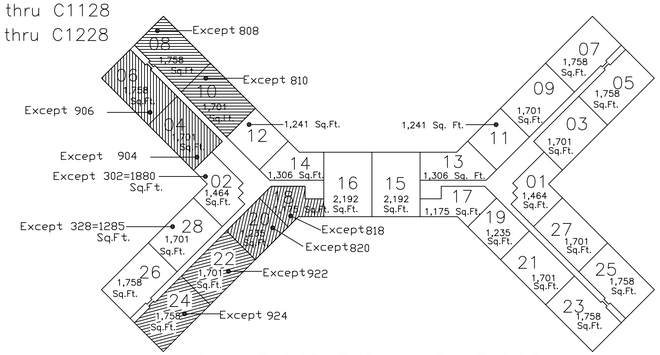

2nd. FLOOR THRU 11TH FLOOR

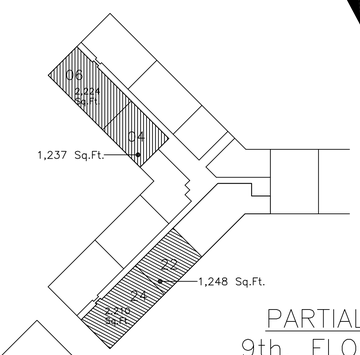

PARTIAL
9th. FLOOR

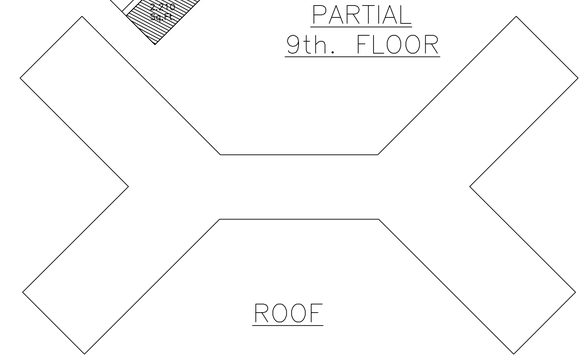

ROOF

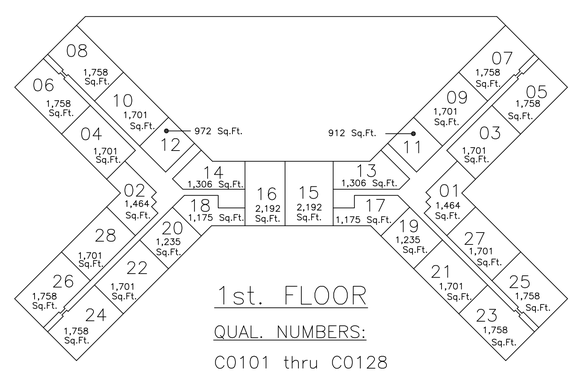

1st. FLOOR

QUAL. NUMBERS:

C0101 thru C0128

THIS MAP HAS BEEN GIVEN A FORMAL CERTIFICATION BY THE DIVISION OF TAXATION ON NOVEMBER 27, 2015, SIGNED BY JUDY P. MILLER AND TIFFANY A. FIELDS ASSIGNED SERIAL NUMBER 1067

TAX MAP
TOWNSHIP OF VERONA

ESSEX COUNTY, NEW JERSEY

SCALE: 1" = 30'

JANUARY 1, 2017

PREPARED BY

JAMES M. HELB, P.E., P.L.S., P.P.

NEW JERSEY LICENSE NO. 24272
TOWNSHIP ENGINEER
10 COMMERCE COURT
VERONA, NJ 07044

TO SHOW CONDITIONS AS OF DECEMBER 2019

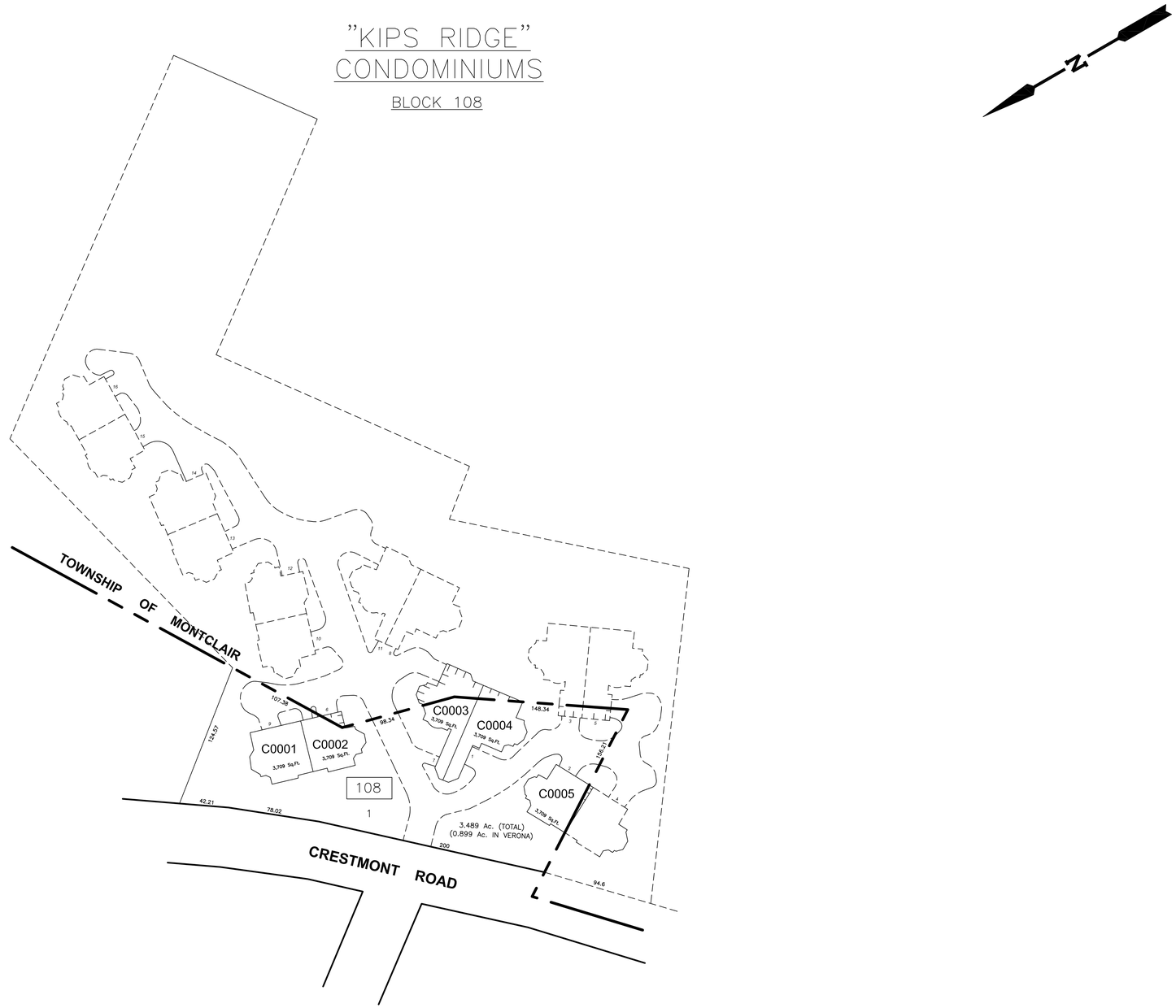

THIS IS A DIGITIZED COPY OF THE TAX MAP PREPARED BY CASEY & KELLER INC.AND DATED JAN 1, 1983. THE APPROVED ORIGINAL IS ON FILE IN THE OFFICE OF THE ENGINEER.

PLS	LICENSE	DATE	REVISION
JMH	24272	1-1-2013	BLOCK & LOT REVISIONS
JMH	24272	1-2-2008	BLOCK 212.04 CREATED

THIS MAP HAS BEEN GIVEN A FORMAL CERTIFICATION DIVISION OF TAXATION ON NOVEMBER 27, 2015, SIGNED BY JUDY P. MILLER AND TIFFANY A. FIELDS AND ASSIGNED SERIAL NUMBER 1067

TAX MAP
TOWNSHIP OF VERONA
ESSEX COUNTY, NEW JERSEY

SCALE 1"=50' JANUARY 1, 2017

PREPARED BY

JAMES M. HELB, P.E., P.L.S., P.P.
NEW JERSEY LICENSE NO. 24272
TOWNSHIP ENGINEER
10 COMMERCE COURT
VERONA, NJ 07044

TO SHOW CONDITIONS AS OF DECEMBER 2019

THIS MAP HAS BEEN GIVEN A FORMAL CERTIFICATION DIVISION OF TAXATION ON NOVEMBER 27, 2015, SIGNED BY JUDY P. MILLER AND TIFFANY A. FIELDS AND ASSIGNED SERIAL NUMBER 1067

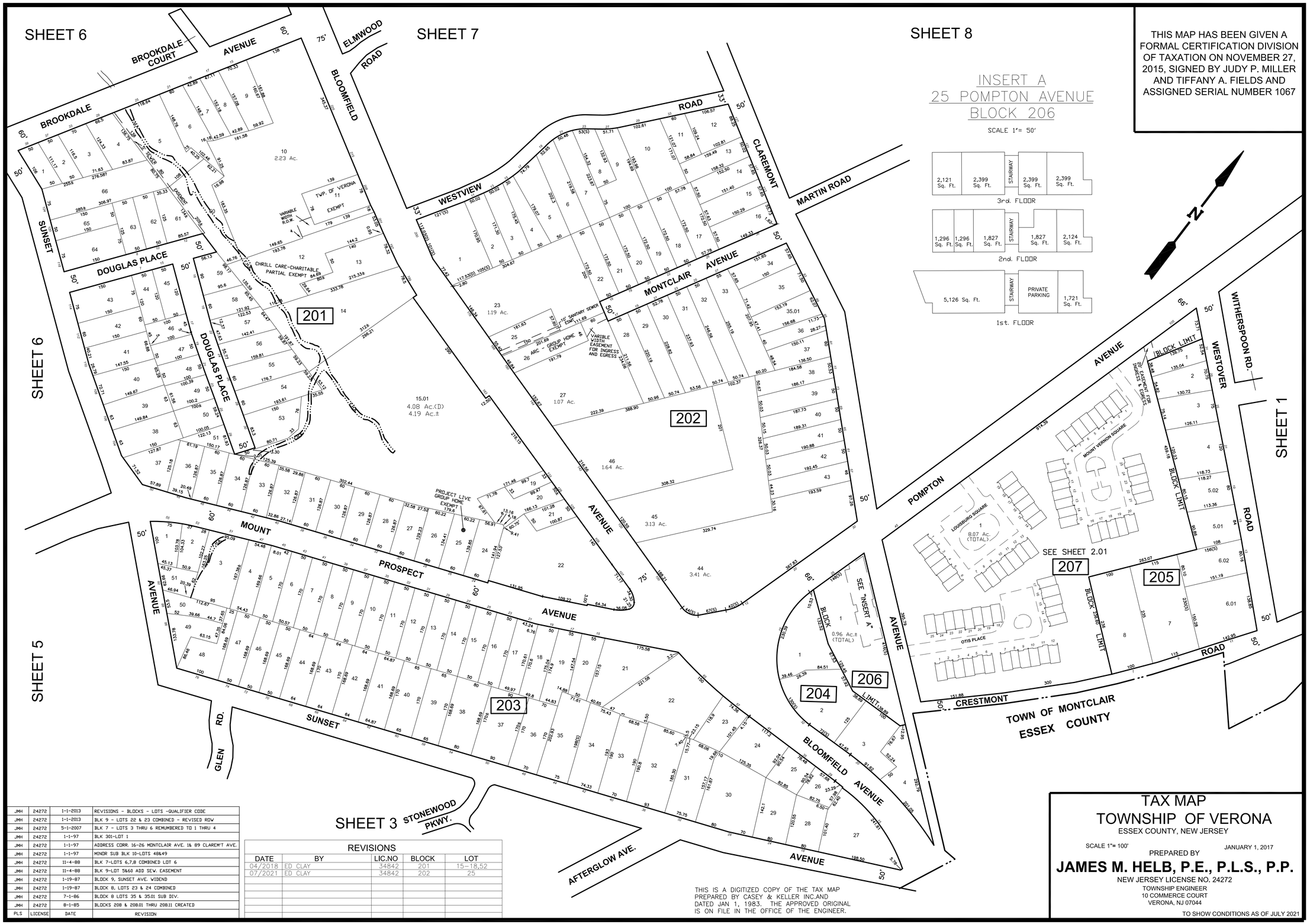

PLS	LICENSE	DATE	REVISION
JMH	24272	1-1-2013	REVISIONS - BLOCKS - LOTS -QUALIFIER CODE
JMH	24272	1-1-2013	BLK 9 - LOTS 22 & 23 COMBINED - REVISED RDW
JMH	24272	5-1-2007	BLK 7 - LOTS 3 THRU 6 REMUMBERED TO 1 THRU 4
JMH	24272	1-1-97	BLK 301-LOT 1
JMH	24272	1-1-97	ADDRESS CORR. 16-26 MONTCLAIR AVE. 1& 89 CLAREM'T AVE.
JMH	24272	1-1-97	MINOR SUB BLK 10-LOTS 48&49
JMH	24272	11-4-88	BLK 7-LOTS 6,7,8 COMBINED LOT 6
JMH	24272	11-4-88	BLK 9-LOT 5&60 ADD SEW. EASEMENT
JMH	24272	1-19-87	BLOCK 9, SUNSET AVE. WIDEND
JMH	24272	1-19-87	BLOCK 8, LOTS 23 & 24 COMBINED
JMH	24272	7-1-86	BLOCK 8 LOTS 35 & 35.01 SUB DIV.
JMH	24272	8-1-85	BLOCKS 208 & 208.01 THRU 208.11 CREATED

REVISIONS

DATE	BY	LIC.NO	BLOCK	LOT
04/2018	ED CLAY	34842	201	15-18,52
07/2021	ED CLAY	34842	202	25

THIS IS A DIGITIZED COPY OF THE TAX MAP PREPARED BY CASEY & KELLER INC.AND DATED JAN 1, 1983. THE APPROVED ORIGINAL IS ON FILE IN THE OFFICE OF THE ENGINEER.

TAX MAP
TOWNSHIP OF VERONA
ESSEX COUNTY, NEW JERSEY

SCALE 1"= 100' JANUARY 1, 2017

PREPARED BY

JAMES M. HELB, P.E., P.L.S., P.P.

NEW JERSEY LICENSE NO. 24272
TOWNSHIP ENGINEER
10 COMMERCE COURT
VERONA, NJ 07044

TO SHOW CONDITIONS AS OF JULY 2021

PLS	LICENSE	DATE	REVISION

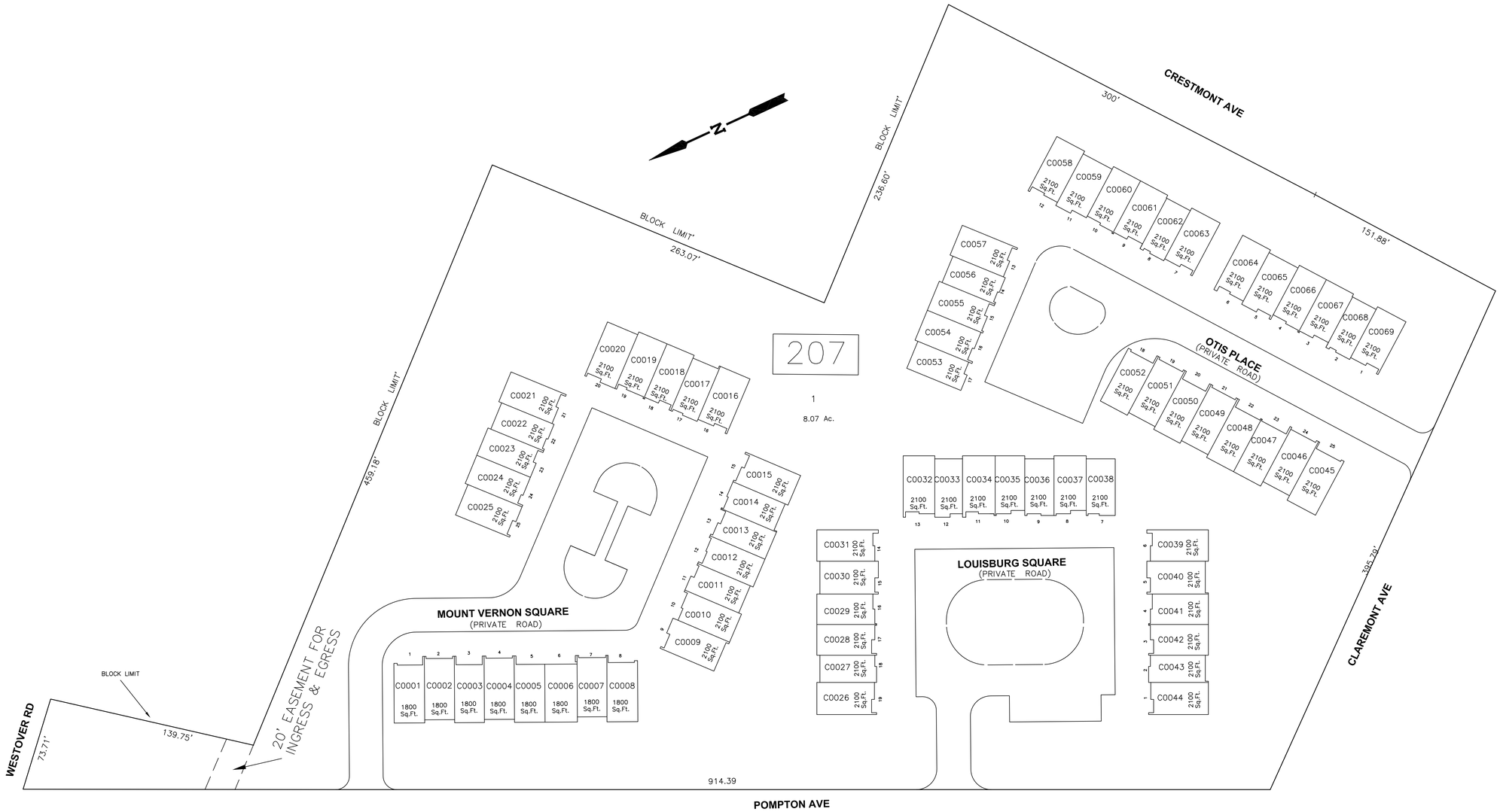

THIS IS A DIGITIZED COPY OF THE TAX MAP PREPARED BY CASEY & KELLER, INC AND DATED JAN. 1, 1983. THE APPROVED ORIGINAL IS ON FILED IN THE OFFICE OF THE ENGINEER.

THIS MAP HAS BEEN GIVEN A FORMAL CERTIFICATION DIVISION OF TAXATION ON NOVEMBER 27, 2015, SIGNED BY JUDY P. MILLER AND TIFFANY A. FIELDS AND ASSIGNED SERIAL NUMBER 1067

TAX MAP
TOWNSHIP OF VERONA
ESSEX COUNTY, NEW JERSEY

SCALE 1"= 40' JANUARY 1, 2017

PREPARED BY

JAMES M. HELB, P.E., P.L.S., P.P.
NEW JERSEY LICENSE NO. 24272
TOWNSHIP ENGINEER
10 COMMERCE COURT
VERONA, NJ 07044

TO SHOW CONDITIONS AS OF DECEMBER 2019

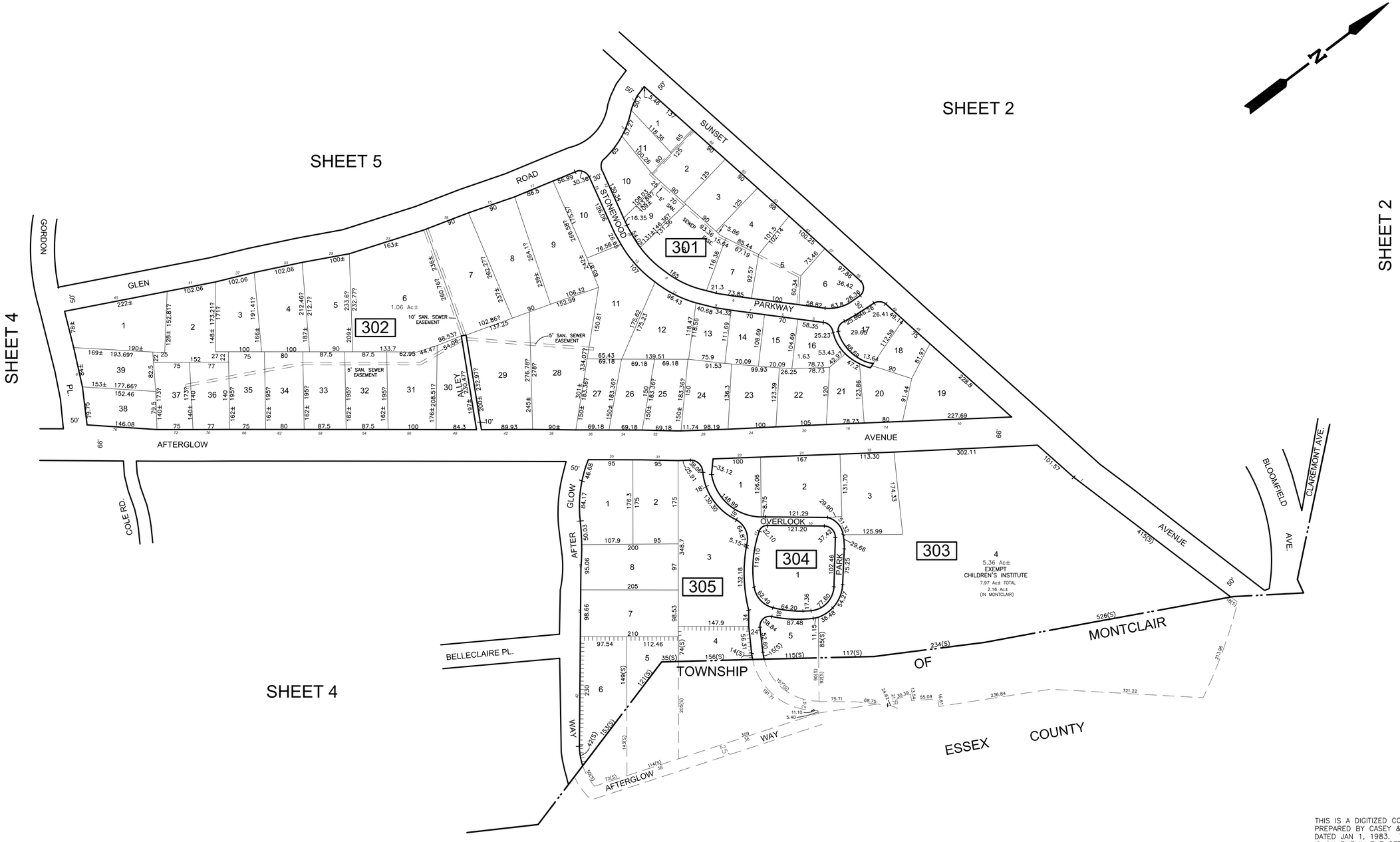

THIS IS A DIGITIZED COPY OF THE TAX MAP PREPARED BY CASEY & KELLER INC.AND DATED JAN 1, 1983. THE APPROVED ORIGINAL IS ON FILE IN THE OFFICE OF THE ENGINEER.

JMH	24272	1-1-2013	RENUMBERED BLOCKS
JMH	24272	12-15-88	BLOCKS 13-LOT3 REV.DIM.
PLS	LICENSE	DATE	REVISION

REVISIONS

DATE	BY	LIC.NO	BLOCK	LOT
07/2021	ED CLAY	34842	304	1
07/2021	ED CLAY	34842	305	4

* THIS SHEET HAS BEEN DRAWN USING COMPUTER AIDED DRAFTING/ DESIGN (CAD/D) AND COORDINATE GEOMETRY (COGO).

THIS MAP HAS BEEN GIVEN A FORMAL CERTIFICATION DIVISION OF TAXATION ON NOVEMBER 6, 2006, SIGNED BY THOMAS REILLY AND SANTO DiDONATO AND ASSIGNED SERIAL NUMBER 901

TAX MAP
TOWNSHIP OF VERONA

ESSEX COUNTY, NEW JERSEY

SCALE: 1" = 100' JANUARY 1, 2017

PREPARED BY

JAMES M. HELB, P.E., P.L.S., P.P.

NEW JERSEY LICENSE NO. 24272
TOWNSHIP ENGINEER
10 COMMERCE COURT
VERONA, NJ 07044

TO SHOW CONDITIONS AS OF JULY 2021

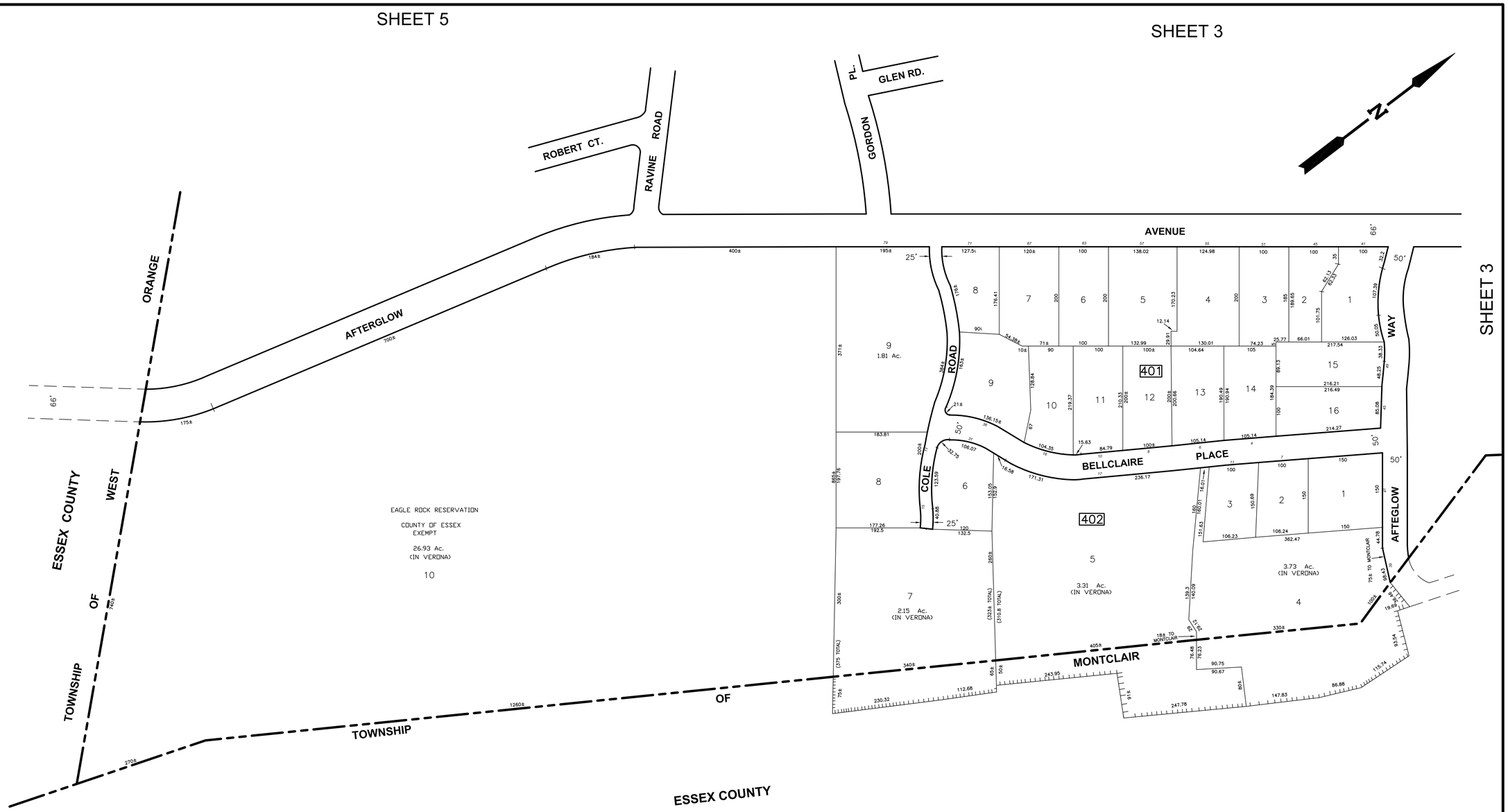

THIS IS A DIGITIZED COPY OF THE TAX MAP PREPARED BY CASEY & KELLER INC.AND DATED JAN 1, 1983. THE APPROVED ORIGINAL IS ON FILE IN THE OFFICE OF THE ENGINEER.

JMH	24272	1-03-2020	REMARKED ELEMS.
JMH	24272	9-04-09	BLOCK 25 LOTS 9 THRU 14 ADD. CHL.
PLS	LICENSE	DATE	REVISION

THIS MAP HAS BEEN GIVEN A FORMAL CERTIFICATION DIVISION OF TAXATION ON NOVEMBER 27, 2015, SIGNED BY JUDY P. MILLER AND TIFFANY A. FIELDS AND ASSIGNED SERIAL NUMBER 1067

TAX MAP
TOWNSHIP OF VERONA
ESSEX COUNTY, NEW JERSEY

SCALE 1"= 100' JANUARY 1, 2017

PREPARED BY

JAMES M. HELB, P.E., P.L.S., P.P.
NEW JERSEY LICENSE NO. 24272
TOWNSHIP ENGINEER
10 COMMERCE COURT
VERONA, NJ 07044

TO SHOW CONDITIONS AS OF DECEMBER 2019

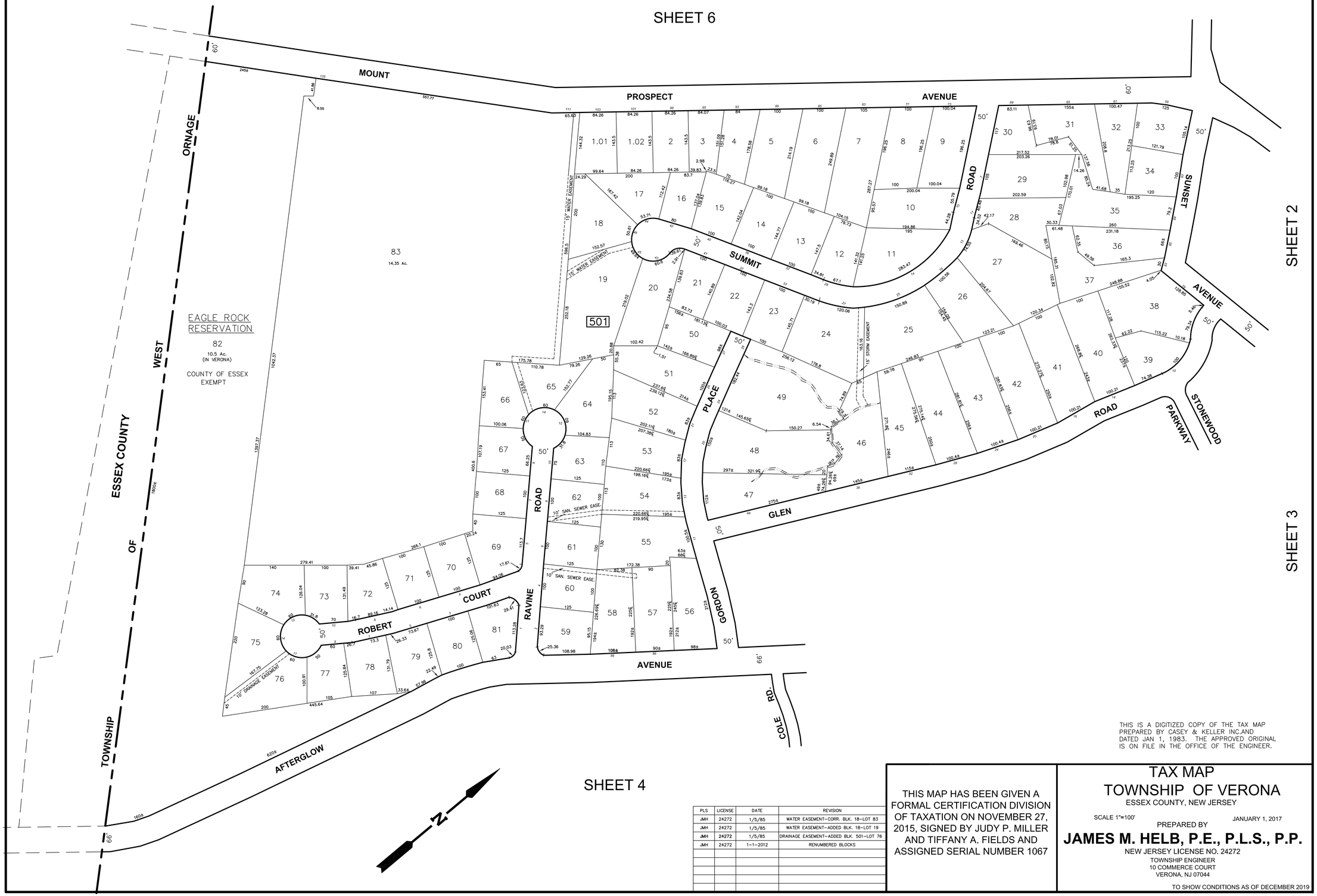

THIS IS A DIGITIZED COPY OF THE TAX MAP PREPARED BY CASEY & KELLER INC.AND DATED JAN 1, 1983. THE APPROVED ORIGINAL IS ON FILE IN THE OFFICE OF THE ENGINEER.

PLS	LICENSE	DATE	REVISION
JMH	24272	1/5/85	WATER EASEMENT-CORR. BLK. 18-LOT 83
JMH	24272	1/5/85	WATER EASEMENT-ADDED BLK. 18-LOT 19
JMH	24272	1/5/85	DRAINAGE EASEMENT-ADDED BLK. 501-LOT 76
JMH	24272	1-1-2012	RENUMBERED BLOCKS

THIS MAP HAS BEEN GIVEN A FORMAL CERTIFICATION DIVISION OF TAXATION ON NOVEMBER 27, 2015, SIGNED BY JUDY P. MILLER AND TIFFANY A. FIELDS AND ASSIGNED SERIAL NUMBER 1067

TAX MAP
TOWNSHIP OF VERONA
ESSEX COUNTY, NEW JERSEY

SCALE 1"=100' JANUARY 1, 2017

PREPARED BY

JAMES M. HELB, P.E., P.L.S., P.P.

NEW JERSEY LICENSE NO. 24272
TOWNSHIP ENGINEER
10 COMMERCE COURT
VERONA, NJ 07044

TO SHOW CONDITIONS AS OF DECEMBER 2019

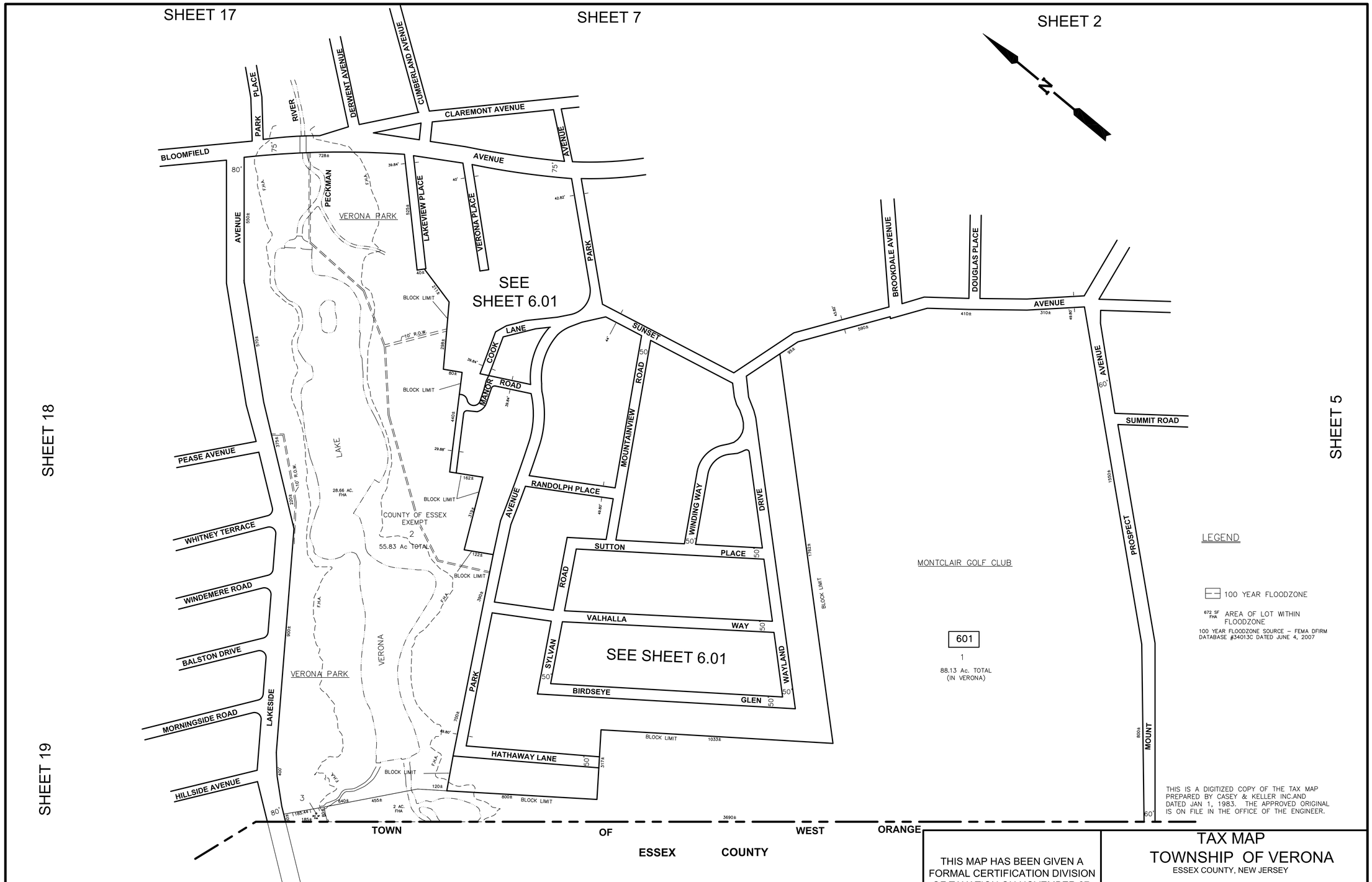

JMH	24272	1-1-2013	RENUMBERED BLOCKS
JMH	24272	1-1-2012	RENUMBERED BLOCKS
JMH	24272	1-2-2008	100 YEAR FLOODZONE ADDED
JMH	24272	12-10-2007	BLK 19 RENUMBERED TO 19.01
JMH	24272	1-16-87	BLK. 19 LOT 71 INCREASE WIDTH SUSET AVENUE
PLS	LICENSE	DATE	REVISION

THIS MAP HAS BEEN GIVEN A FORMAL CERTIFICATION DIVISION OF TAXATION ON NOVEMBER 27, 2015, SIGNED BY JUDY P. MILLER AND TIFFANY A. FIELDS AND ASSIGNED SERIAL NUMBER 1067

TAX MAP
TOWNSHIP OF VERONA
ESSEX COUNTY, NEW JERSEY

SCALE 1"=200' JANUARY 1, 2017

PREPARED BY

JAMES M. HELB, P.E., P.L.S., P.P.
NEW JERSEY LICENSE NO. 24272
TOWNSHIP ENGINEER
10 COMMERCE COURT
VERONA, NJ 07044

TO SHOW CONDITIONS AS OF DECEMBER 2019

SHEET 6

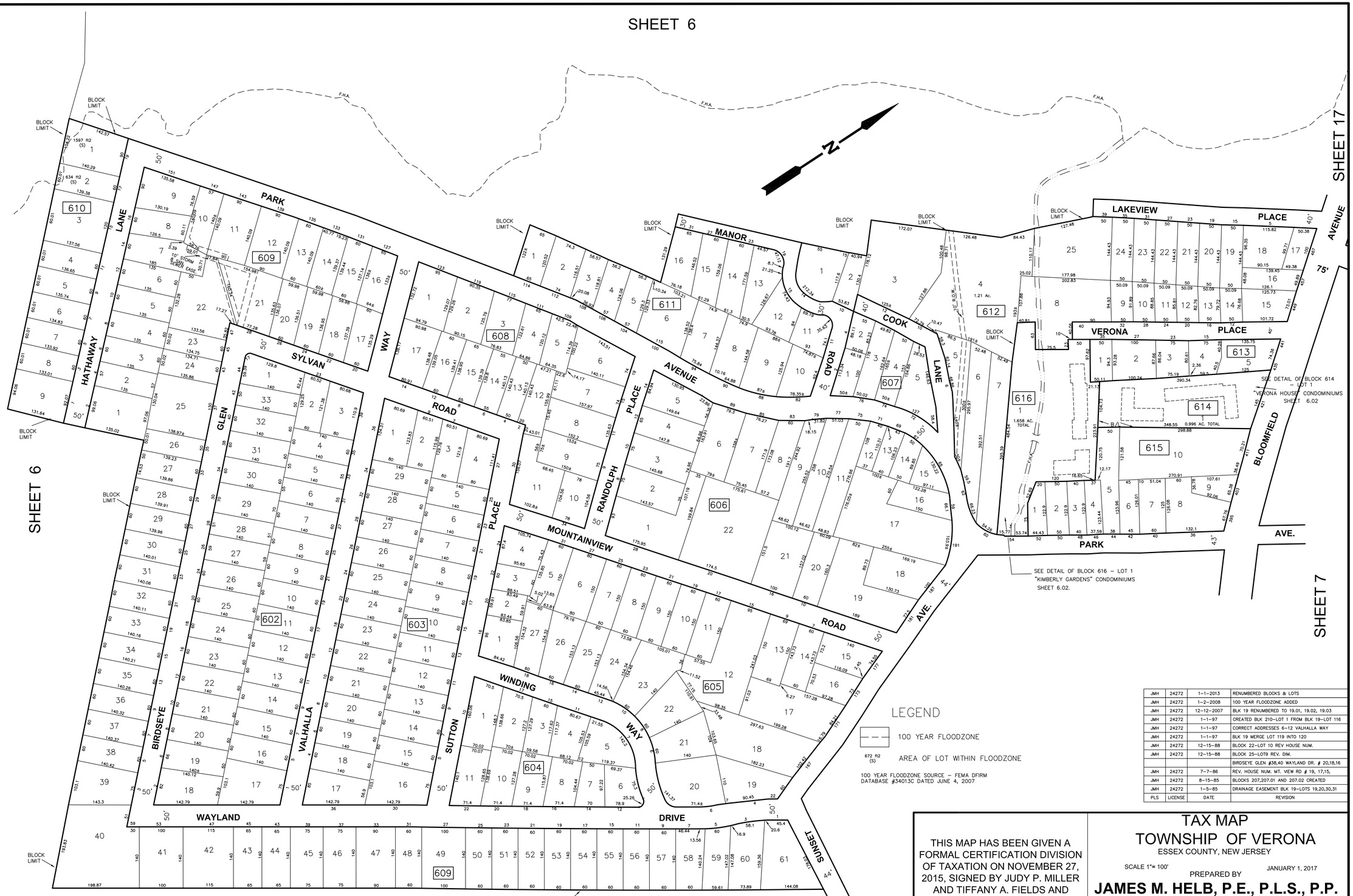

LEGEND

100 YEAR FLOODZONE

672 ft2 (S) AREA OF LOT WITHIN FLOODZONE

100 YEAR FLOODZONE SOURCE – FEMA DFIRM DATABASE #34013C DATED JUNE 4, 2007

JMH	24272	1–1–2013	RENUMBERED BLOCKS & LOTS
JMH	24272	1–2–2008	100 YEAR FLOODZONE ADDED
JMH	24272	12–12–2007	BLK 19 RENUMBERED TO 19.01, 19.02, 19.03
JMH	24272	1–1–97	CREATED BLK 210–LOT 1 FROM BLK 19–LOT 116
JMH	24272	1–1–97	CORRECT ADDRESSES 6–12 VALHALLA WAY
JMH	24272	1–1–97	BLK 19 MERGE LOT 119 INTO 120
JMH	24272	12–15–88	BLOCK 22–LOT 10 REV HOUSE NUM.
JMH	24272	12–15–88	BLOCK 25–LOT9 REV. DIM.
			BIRDSEYE GLEN #38,40 WAYLAND DR. # 20,18,16
JMH	24272	7–7–86	REV. HOUSE NUM. MT. VIEW RD # 19, 17,15,
JMH	24272	8–15–85	BLOCKS 207,207.01 AND 207.02 CREATED
JMH	24272	1–5–85	DRAINAGE EASEMENT BLK 19–LOTS 19,20,30,31
PLS	LICENSE	DATE	REVISION

THIS MAP HAS BEEN GIVEN A FORMAL CERTIFICATION DIVISION OF TAXATION ON NOVEMBER 27, 2015, SIGNED BY JUDY P. MILLER AND TIFFANY A. FIELDS AND ASSIGNED SERIAL NUMBER 1067

TAX MAP
TOWNSHIP OF VERONA
ESSEX COUNTY, NEW JERSEY

SCALE 1"= 100' JANUARY 1, 2017

PREPARED BY

JAMES M. HELB, P.E., P.L.S., P.P.
NEW JERSEY LICENSE NO. 24272
TOWNSHIP ENGINEER
10 COMMERCE COURT
VERONA, NJ 07044

TO SHOW CONDITIONS AS OF DECEMBER 2019

"KIMBERLY GARDENS" CONDOMINIUMS
BLOCK 616 - LOT 1

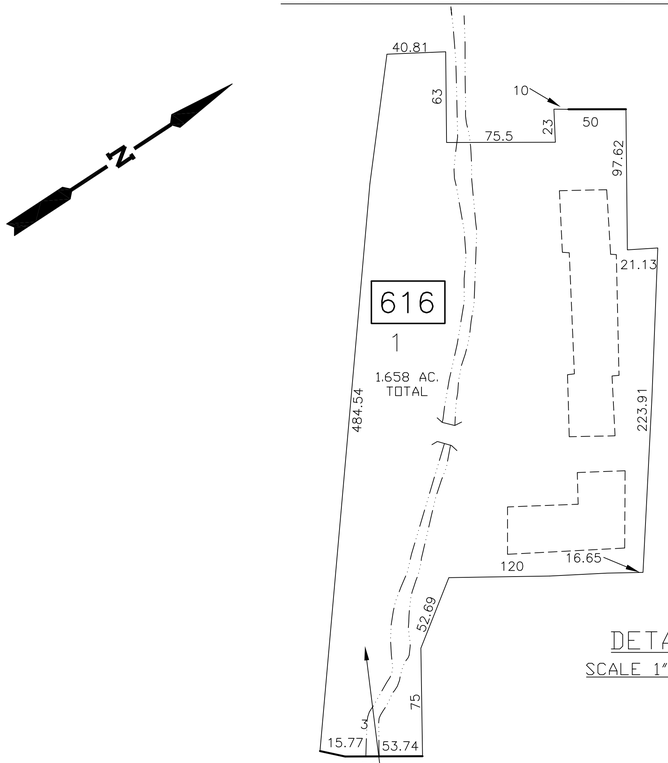

DETAIL
SCALE 1" = 50'

QUAL. NUMBERS:
TWO-STORY UNIT: C0001
1st. FLOOR UNITS: C0002, C0004, C0006 C0008, C0010, C0012, C0014, C0016, C0018, C0020, C0022
2nd. FLOOR UNITS: C0003, C0005, C0007, C0009 C0011, C0013, C0015, C0017, C0019, C0021, C0023

SEE DETAIL BELOW BLOCK 616 - LOT 1 "KIMBERLY GARDENS" CONDOMINIUMS THIS SHEET.

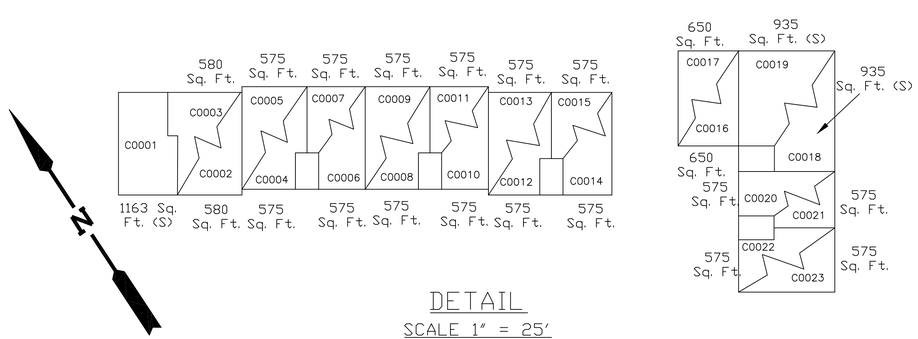

DETAIL
SCALE 1" = 25'

"VERONA HOUSE" CONDOMINIUMS
BLOCK 614 - LOT 1

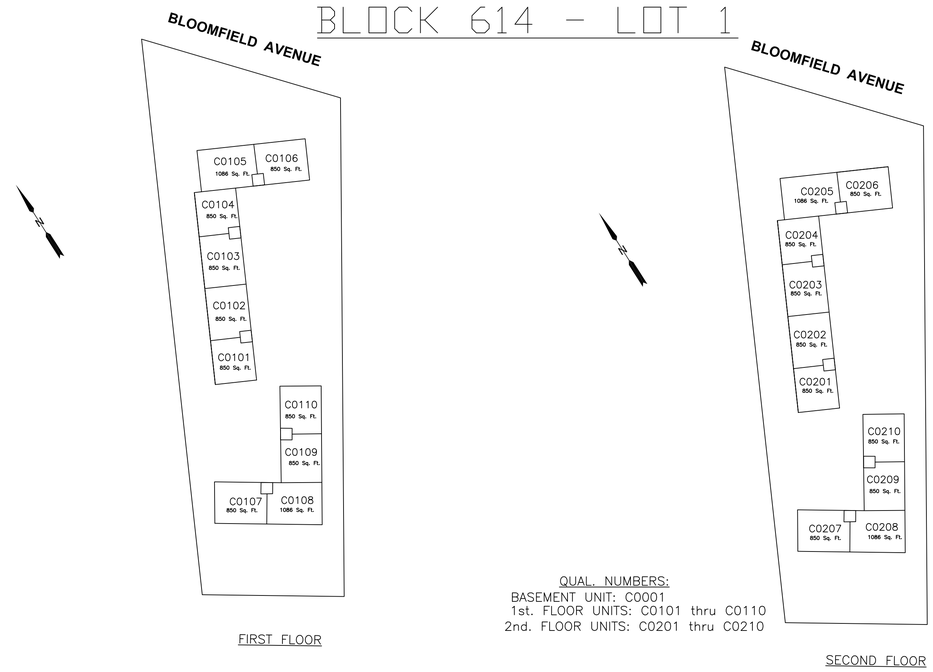

FIRST FLOOR

QUAL. NUMBERS:
BASEMENT UNIT: C0001
1st. FLOOR UNITS: C0101 thru C0110
2nd. FLOOR UNITS: C0201 thru C0210

SECOND FLOOR

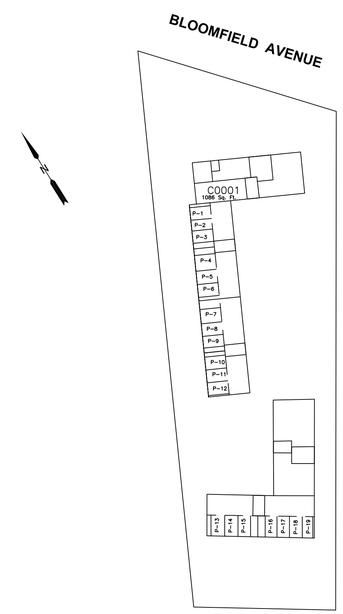

BASEMENT

DETAIL
SCALE 1" = 50'

THIS IS A DIGITIZED COPY OF THE TAX MAP PREPARED BY CASEY & KELLER, INC AND DATED JAN. 1, 1983. THE APPROVED ORIGINAL IS ON FILED IN THE OFFICE OF THE ENGINEER.

REVISIONS

DATE	BY	LIC.NO	BLOCK	LOT
03/2019	ED CLAY	34842	616	C0018-C0019

THIS MAP HAS BEEN GIVEN A FORMAL CERTIFICATION DIVISION OF TAXATION ON NOVEMBER 27, 2015, SIGNED BY JUDY P. MILLER AND TIFFANY A. FIELDS AND ASSIGNED SERIAL NUMBER 1067

TAX MAP
TOWNSHIP OF VERONA
ESSEX COUNTY, NEW JERSEY

SCALE: AS NOTED

JANUARY 1, 2017

PREPARED BY

JAMES M. HELB, P.E., P.L.S., P.P.
NEW JERSEY LICENSE NO. 24272
TOWNSHIP ENGINEER
10 COMMERCE COURT
VERONA, NJ 07044

TO SHOW CONDITIONS AS OF DECEMBER 2019

PLS	LICENSE	DATE	REVISION
JMH	24272	7–1–84	BLOCK 27 DELETED
JMH	24272	7–1–84	BLOCK 27.01 & 27.02 206 & 206.01 THRU 206.12 CREATED
JMH	24272	7–7–86	BLOCK 27.01 LOT 1 COMB. FROM LOTS 1, 2,3
JMH	24272	7–7–86	BLOCK 29 – LOT 11 MIN. SUB. NEW LOTS 11.01 & 11.02
JMH	24272	5–1–2007	BLK 32 LOT 24 – MIN. SUB. NEW LOTS 24.01 & 24.02
JMH	24272	5–1–2007	BLK 29 – CHANGED TO BLK 29.01 & 29.02, BLK 211 CREATED
JMH	24272	5–1–2007	BLK 29.01 – LOTS 16 THRU 21 CHANGED TO 8 THRU 13
JMH	24272	5–1–2007	BLK 29.02 – LOTS 9 THRU 15 RENUMBERED TO 1 THRU 8
JMH	24272	1–1–2013	RENUMBERED BLOCKS

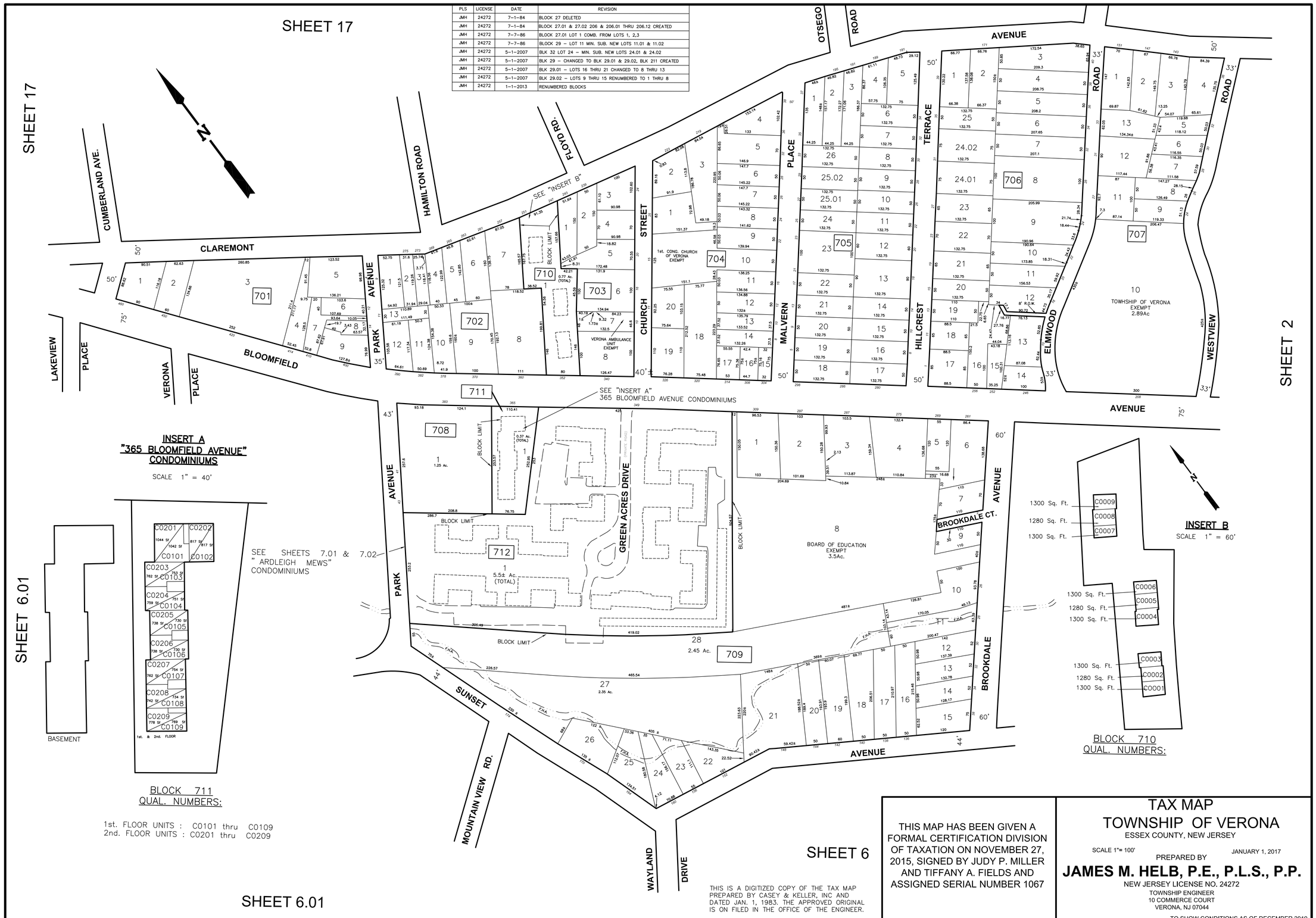

THIS MAP HAS BEEN GIVEN A FORMAL CERTIFICATION DIVISION OF TAXATION ON NOVEMBER 27, 2015, SIGNED BY JUDY P. MILLER AND TIFFANY A. FIELDS AND ASSIGNED SERIAL NUMBER 1067

THIS IS A DIGITIZED COPY OF THE TAX MAP PREPARED BY CASEY & KELLER, INC AND DATED JAN. 1, 1983. THE APPROVED ORIGINAL IS ON FILED IN THE OFFICE OF THE ENGINEER.

TAX MAP
TOWNSHIP OF VERONA
ESSEX COUNTY, NEW JERSEY

SCALE 1"= 100' JANUARY 1, 2017

PREPARED BY

JAMES M. HELB, P.E., P.L.S., P.P.
NEW JERSEY LICENSE NO. 24272
TOWNSHIP ENGINEER
10 COMMERCE COURT
VERONA, NJ 07044

TO SHOW CONDITIONS AS OF DECEMBER 2019

"ARDLEIGH MEWS" CONDOMINIUMS

BLOCK 712– LOT 1

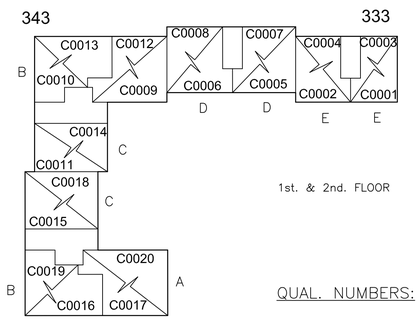

QUAL. NUMBERS:

1st. FLOOR UNITS: C0001, C0002, C0005, C0006, C0009, C0010, C0011, C0015, C0016, C0017

2nd. FLOOR UNITS: CC003, C0004, C0007, C0008. C0012, C0013, C0014, C0018, C0019, C0020

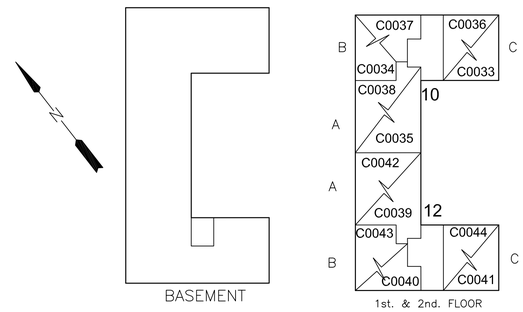

QUAL. NUMBERS:

1st. FLOOR UNITS: C0033 thru C0035
C0039 thru C0041

2nd. FLOOR UNITS: C0036 thru C0038
C0042 rhru c0044

LEGEND

A=APARTMENT, 883± Sq.Ft.
B=APARTMENT, 667± Sq.Ft.
C=APARTMENT, 736± Sq.Ft.
D=APARTMENT, 736± Sq.Ft.
E=APARTMENT, 590± Sq.Ft.
F=APARTMENT, 900± Sq.Ft.
G=GARAGE UNIT, SEE PLAN FOR DIMENSIONS
H=APARTMENT, 645± Sq.Ft.

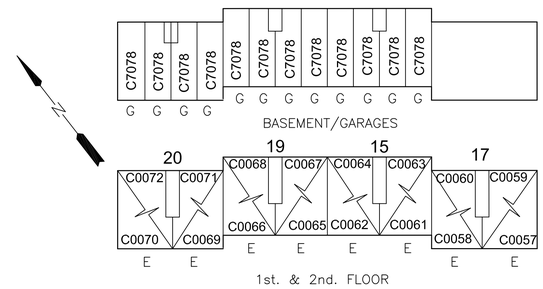

QUAL. NUMBERS:

1st. FLOOR UNITS: C0057, C0058, C0061, C0062, C0065, C0066, C0069, C0070

2nd. FLOOR UNITS: C0059, C0060, C0063, C0064, C0067, C0068, C0071, C0072

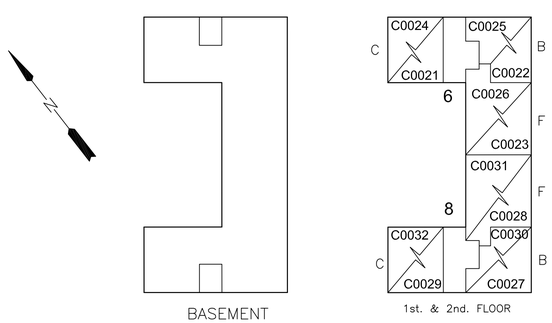

QUAL. NUMBERS:

1st. FLOOR UNITS: C0021 thru C0023
C0027 THRU C0029

2nd. FLOOR UNITS: C0024 thru C0026
C0030 THRU C0030

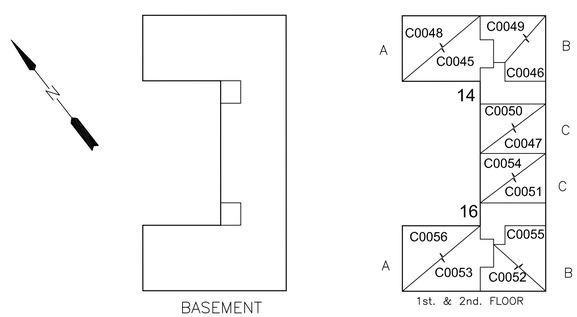

QUAL. NUMBERS:

1st. FLOOR UNITS: C0045 thru C0047
C0051 thru C0053

2nd. FLOOR UNITS: C0048 thru C0050
C0054 thru C0056

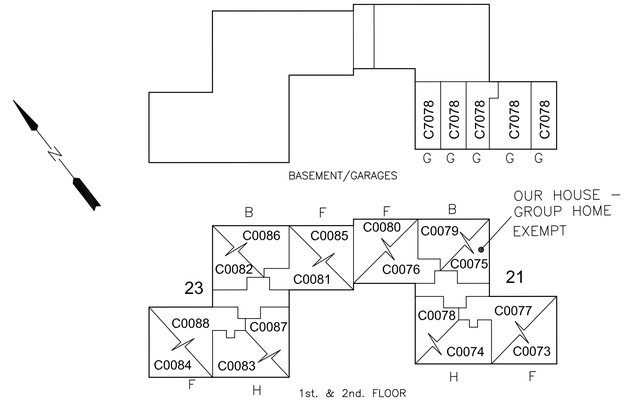

QUAL. NUMBERS:

1st. FLOOR UNITS: C0073 thru C0076
C0081 thru C0084

2nd. FLOOR UNITS: C0077 thru C0080
C0085 thru C0088

THIS IS A DIGITIZED COPY OF THE TAX MAP PREPARED BY CASEY & KELLER, INC AND DATED JAN. 1, 1983. THE APPROVED ORIGINAL IS ON FILED IN THE OFFICE OF THE ENGINEER.

REVISIONS

DATE	BY	LIC.NO	BLOCK	LOT
1-12-13	JMH	24272		

THIS MAP HAS BEEN GIVEN A FORMAL CERTIFICATION BY THE DIVISION OF TAXATION ON NOVEMBER 27, 2015, SIGNED BY JUDY P. MILLER AND TIFFANY A. FIELDS ASSIGNED SERIAL NUMBER 1067

TAX MAP
TOWNSHIP OF VERONA

ESSEX COUNTY, NEW JERSEY

SCALE: 1" = 100'

JANUARY 1, 2017

PREPARED BY

JAMES M. HELB, P.E., P.L.S., P.P.

NEW JERSEY LICENSE NO. 24272
TOWNSHIP ENGINEER
10 COMMERCE COURT
VERONA, NJ 07044

TO SHOW CONDITIONS AS OF DECEMBER 2019

SHEET 00

REVISIONS				
DATE	BY	LIC.NO	BLOCK	LOT
01/12/13	JMH	24272		

"ARDLEIGH MEWS" CONDOMINIUMS

BLOCK 712 – LOT 1

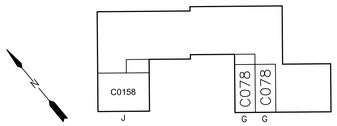

BASEMENT

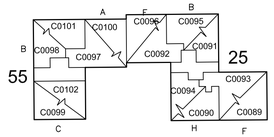

1st. & 2nd. FLOOR

QUAL. NUMBERS:

BASEMENT UNITS: C0158

1st. FLOOR UNITS: C0089 thru C0092
C0097 thru C0099

2nd. FLOOR UNITS: C0093 thru C0096
C0100 thru C0102

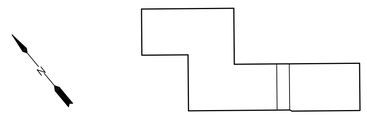

BASEMENT

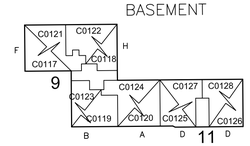

1st. & 2nd. FLOOR

QUAL. NUMBERS:

1st. FLOOR UNITS: C0117 thru C0120
C0125 thru C0126

2nd. FLOOR UNITS: C0121 thru C0124
C0127 thru C0128

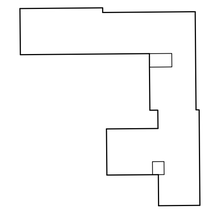

BASEMENT

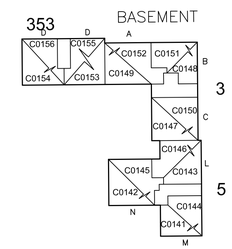

1st. & 2nd. FLOOR

QUAL. NUMBERS:

1st. FLOOR UNITS: C0141 thru C0143
C0147 thru C0149
C0153 thru C0154

2nd. FLOOR UNITS: C0144 thru C0146
C0150 thru C0152
C0155 thru C0156

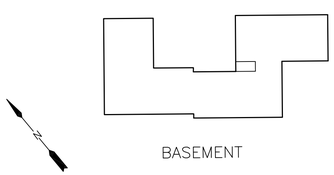

BASEMENT

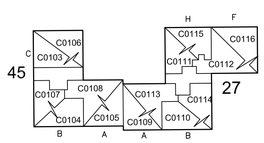

1st. & 2nd. FLOOR

QUAL. NUMBERS:

1st. FLOOR UNITS: C0103 thru C0105
C0109 thru C0112

2nd. FLOOR UNITS: C0106 thru C0108
C0113 thru C0116

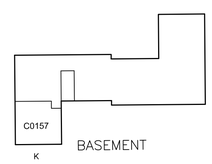

BASEMENT

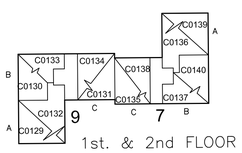

1st. & 2nd FLOOR

QUAL. NUMBERS:

BASEMENT UNITS: C0157

1st. FLOOR UNITS: C0129 thru C0131
C0135 thru C0137

2nd. FLOOR UNITS: C0132 thru C0134
C0138 thru C0140

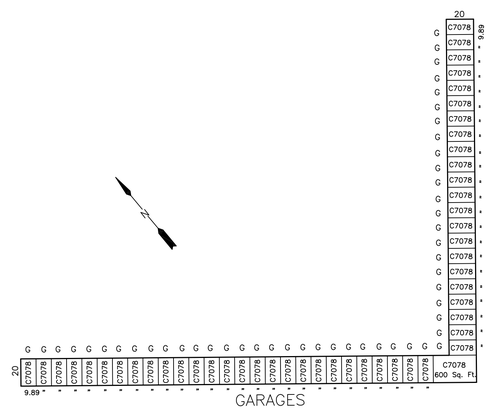

GARAGES

LEGEND

A = APARTMENT, 883± Sq. Ft.
B = APARTMENT, 667± Sq. Ft.
C = APARTMENT, 736± Sq. Ft.
D = APARTMENT, 736± Sq. Ft.
F = APARTMENT, 900± Sq. Ft.
G = GARAGE UNIT, SEE PLAN FOR DIMENSIONS
H = APARTMENT, 645± Sq. Ft.
J = APARTMENT, 750± Sq. Ft.
K = APARTMENT, 711± Sq. Ft.
L = APARTMENT, 888± Sq. Ft.
M = APARTMENT, 800± Sq. Ft.
N = APARTMENT, 864± Sq. Ft.

THIS IS A DIGITIZED COPY OF THE TAX MAP PREPARED BY CASEY & KELLER, INC AND DATED JAN. 1, 1983. THE APPROVED ORIGINAL IS ON FILED IN THE OFFICE OF THE ENGINEER.

THIS MAP HAS BEEN GIVEN A FORMAL CERTIFICATION BY THE DIVISION OF TAXATION ON NOVEMBER 27, 2015, SIGNED BY JUDY P. MILLER AND TIFFANY A. FIELDS ASSIGNED SERIAL NUMBER 1067

TAX MAP
TOWNSHIP OF VERONA

ESSEX COUNTY, NEW JERSEY

SCALE: 1" = 100'

JANUARY 1, 2017

PREPARED BY

JAMES M. HELB, P.E., P.L.S., P.P.

NEW JERSEY LICENSE NO. 24272
TOWNSHIP ENGINEER
10 COMMERCE COURT
VERONA, NJ 07044

TO SHOW CONDITIONS AS OF DECEMBER 2019

SHEET 00

SHEET 00

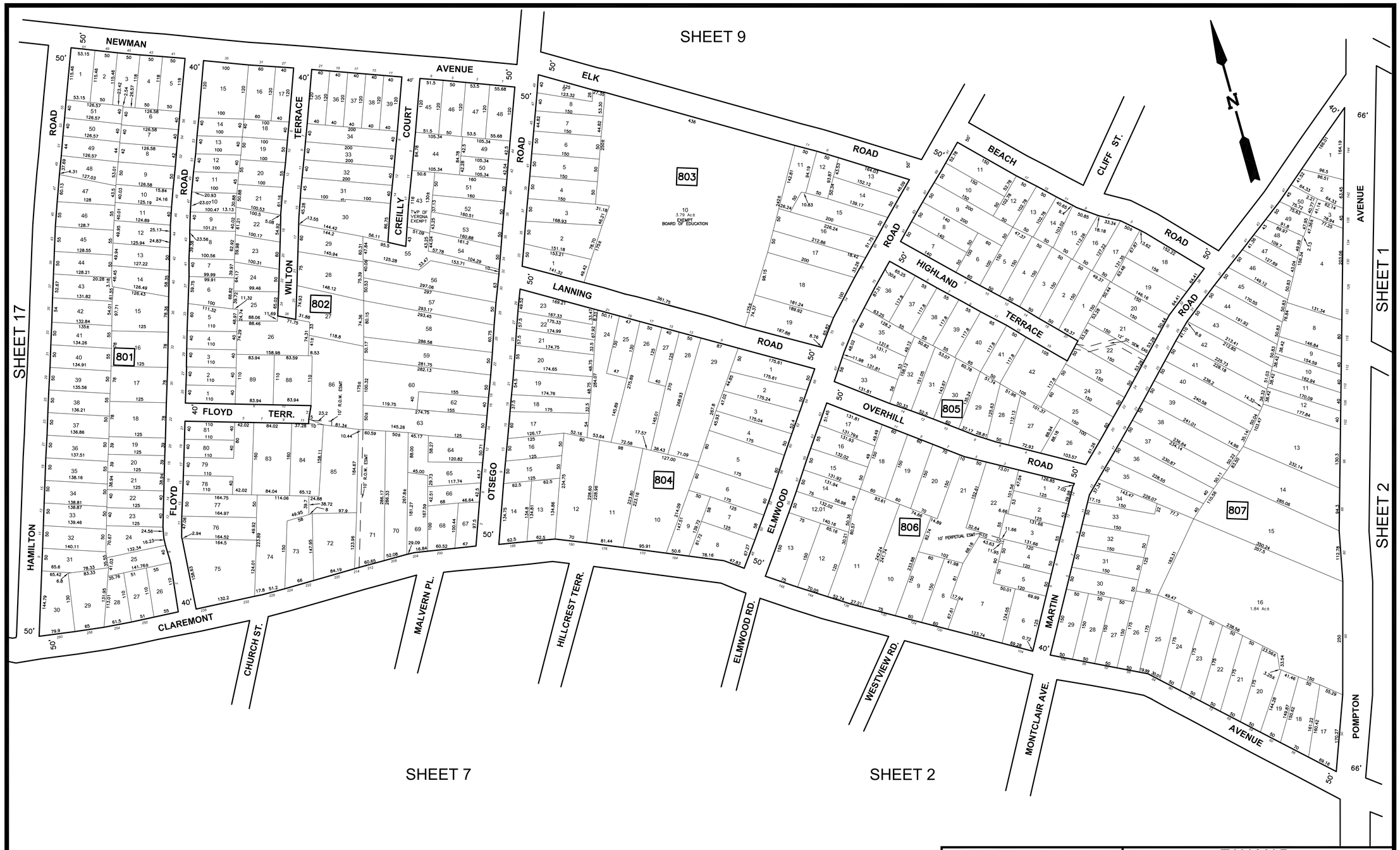

JMH	24272	1-12-2013	REVISED BLOCK NUMBERS
JMH	24272	1-12-2013	BLOCK 802 LOT 79 & 82 MERGED
JMH	24272	11-4-88	BLK 34 LOT 12 & 13 NEW LOT 12.01
JMH	24272	11-4-88	BLK 39 - LOT87 COMBINED W/88
JMH	24272	11-4-88	BLK 36-LOTS 22 & 23 ADD SEW EASE.
JMH	24272	7-14-86	BLOCK 39 LOTS 7,8 BLOCK 40 LOTS 17, 6 THRU 14 ADDR. CHANGE
JMH	24272	7-9-86	COMB. BLOCK 39, LOTS 60, 61
JMH	24272	8-15-85	COMBINED BLK. 35 LOTS 4, 5 & 6
JMH	24272	8-14-85	COMBINED BLOCK / LOT 39/34 & 39/40 , 39/32 & 39/41, 39/31 & 39/42
JMH	24272	8-13-85	BLOCK 36 LOTS 12 THRU 17 ADDR. CHG.
PLS	LIC	DATE	REVISION

REVISIONS

DATE	BY	LIC.NO	BLOCK	LOT
04/2018	ED CLAY	34842	34	7,21

THIS IS A DIGITIZED COPY OF THE TAX MAP PREPARED BY CASEY & KELLER INC.AND DATED JAN 1, 1983. THE APPROVED ORIGINAL IS ON FILE IN THE OFFICE OF THE ENGINEER.

THIS MAP HAS BEEN GIVEN A FORMAL CERTIFICATION DIVISION OF TAXATION ON NOVEMBER 27, 2015, SIGNED BY JUDY P. MILLER AND TIFFANY A. FIELDS AND ASSIGNED SERIAL NUMBER 1067

TAX MAP
TOWNSHIP OF VERONA
ESSEX COUNTY, NEW JERSEY

SCALE 1"= 100' JANUARY 1, 2017

PREPARED BY

JAMES M. HELB, P.E., P.L.S., P.P.
NEW JERSEY LICENSE NO. 24272
TOWNSHIP ENGINEER
10 COMMERCE COURT
VERONA, NJ 07044

TO SHOW CONDITIONS AS OF DECEMBER 2019

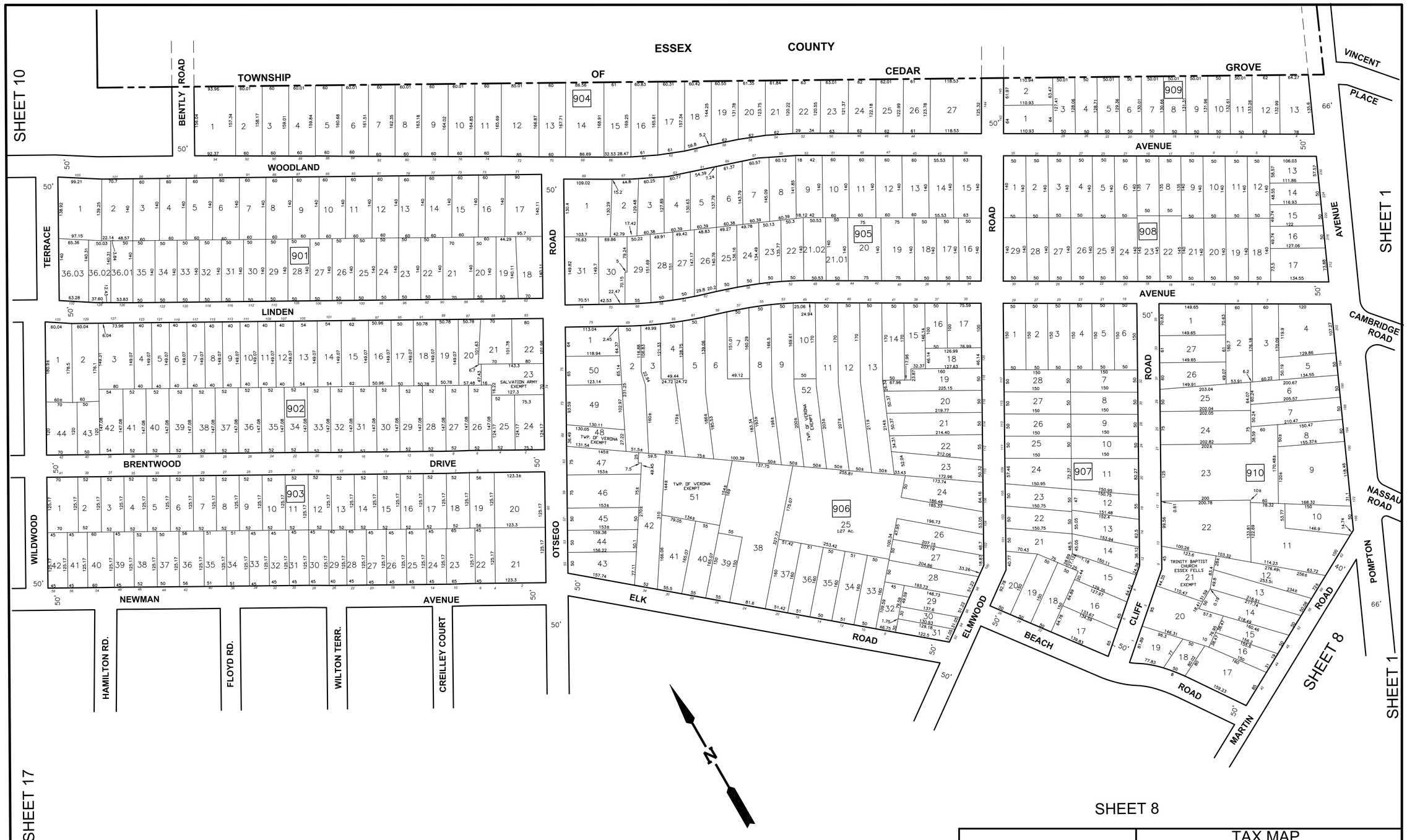

REVISIONS				
DATE	BY	LIC.NO	BLOCK	LOT
12/2019	ED CLAY	34842	902	23

THIS MAP HAS BEEN GIVEN A FORMAL CERTIFICATION DIVISION OF TAXATION ON NOVEMBER 27, 2015, SIGNED BY JUDY P. MILLER AND TIFFANY A. FIELDS AND ASSIGNED SERIAL NUMBER 1067

THIS IS A DIGITIZED COPY OF THE TAX MAP PREPARED BY CASEY & KELLER, INC AND DATED JAN. 1, 1983. THE APPROVED ORIGINAL IS ON FILED IN THE OFFICE OF THE ENGINEER.

TAX MAP
TOWNSHIP OF VERONA
ESSEX COUNTY, NEW JERSEY

SCALE 1"=100' JANUARY 1, 2017

PREPARED BY

JAMES M. HELB, P.E., P.L.S., P.P.
NEW JERSEY LICENSE NO. 24272
TOWNSHIP ENGINEER
10 COMMERCE COURT
VERONA, NJ 07044

TO SHOW CONDITIONS AS OF DECEMBER 2019

PLS	LICENSE	DATE	REVISION
JMH	24272	11-4-88	MAJOR SUB-BLOCK 62/LOT 100 NEW LOTS 100.01,100.02, 100.03,100.04
JMH	24272	1-2-2008	100 YEAR FLOODZONE ADDED
JMH	24272	1-1-2013	NEW BLOCK NUMBERS

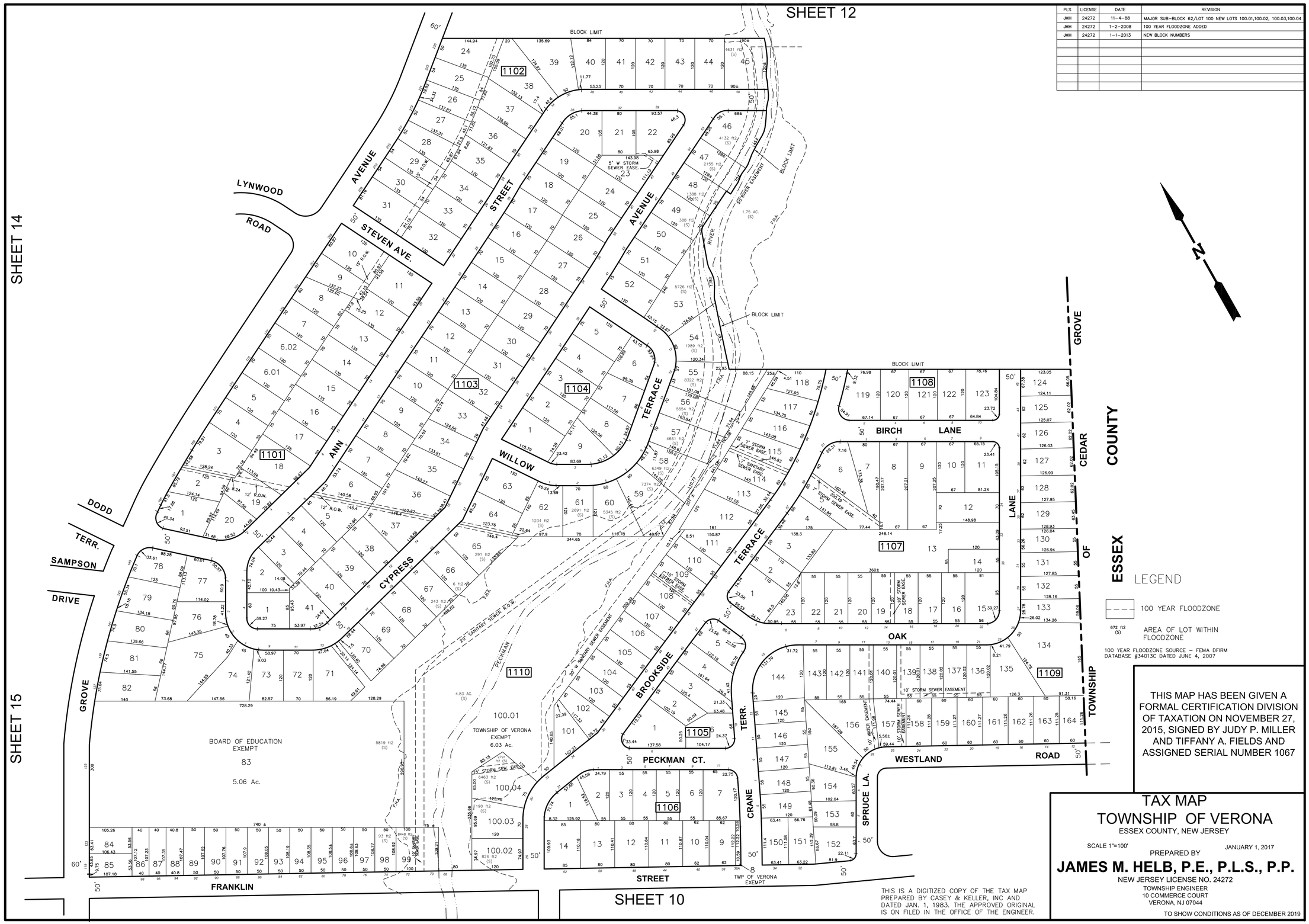

LEGEND

100 YEAR FLOODZONE

672 ft2 (S) AREA OF LOT WITHIN FLOODZONE

100 YEAR FLOODZONE SOURCE – FEMA DFIRM DATABASE #34013C DATED JUNE 4, 2007

THIS MAP HAS BEEN GIVEN A FORMAL CERTIFICATION DIVISION OF TAXATION ON NOVEMBER 27, 2015, SIGNED BY JUDY P. MILLER AND TIFFANY A. FIELDS AND ASSIGNED SERIAL NUMBER 1067

TAX MAP
TOWNSHIP OF VERONA
ESSEX COUNTY, NEW JERSEY

SCALE 1"=100' JANUARY 1, 2017

PREPARED BY

JAMES M. HELB, P.E., P.L.S., P.P.
NEW JERSEY LICENSE NO. 24272
TOWNSHIP ENGINEER
10 COMMERCE COURT
VERONA, NJ 07044

TO SHOW CONDITIONS AS OF DECEMBER 2019

THIS IS A DIGITIZED COPY OF THE TAX MAP PREPARED BY CASEY & KELLER, INC AND DATED JAN. 1, 1983. THE APPROVED ORIGINAL IS ON FILED IN THE OFFICE OF THE ENGINEER.

SHEET 11

SHEET 14

SHEET 13

SHEET 11

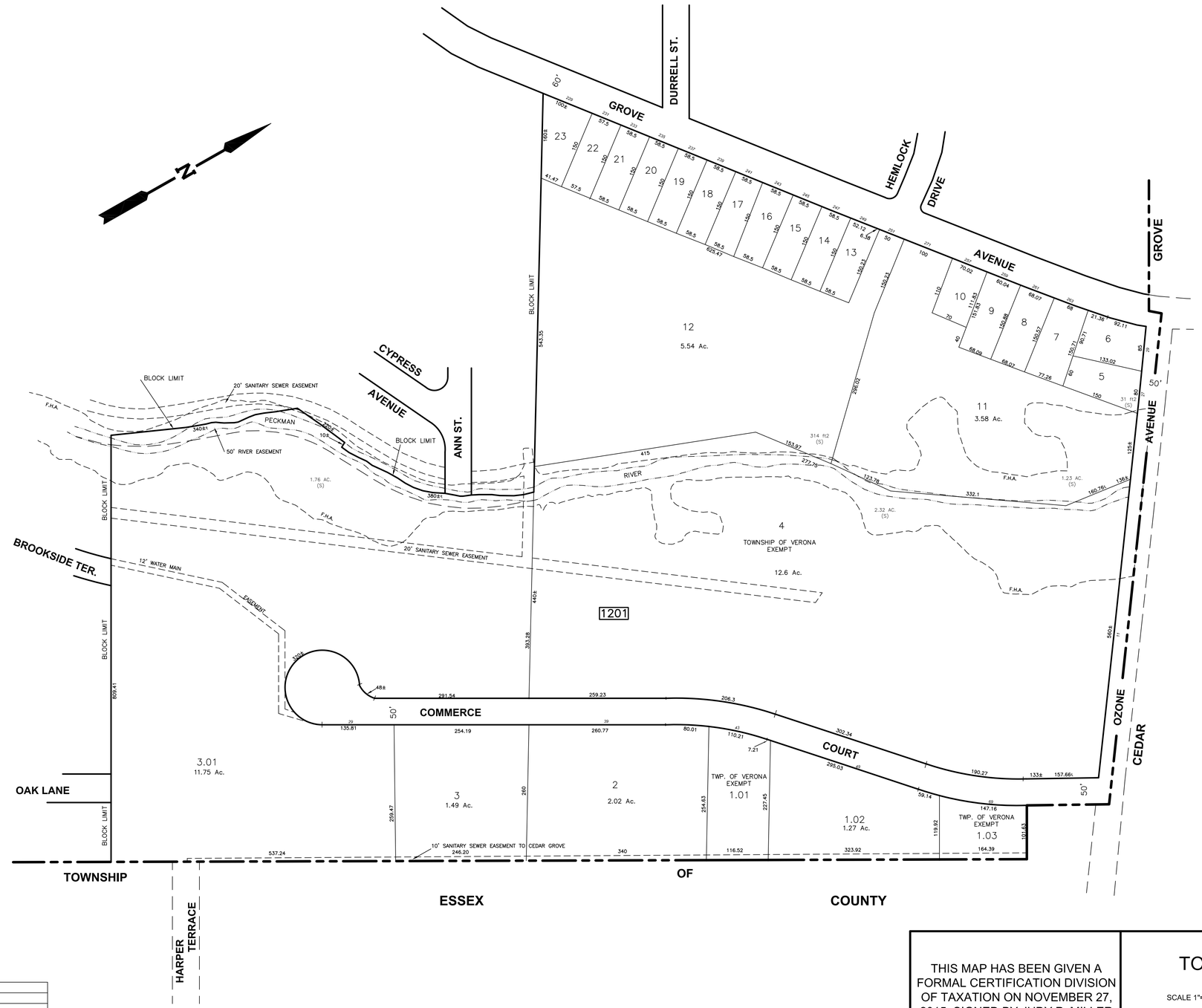

LEGEND

100 YEAR FLOODZONE

672 ft2 (S) AREA OF LOT WITHIN FLOODZONE

100 YEAR FLOODZONE SOURCE – FEMA DFIRM DATABASE #34013C DATED JUNE 4, 2007

JMH	24272	1-1-2013	NEW BLOCK NUMBERS
JMH	24272	1-2-2008	100 YEAR FLOODZONE ADDED
JMH	24272	7-9-86	SUBDIV. BLOCK 62 LOTS 3, 3.01
PLS	LICENSE	DATE	REVISION

THIS MAP HAS BEEN GIVEN A FORMAL CERTIFICATION DIVISION OF TAXATION ON NOVEMBER 27, 2015, SIGNED BY JUDY P. MILLER AND TIFFANY A. FIELDS AND ASSIGNED SERIAL NUMBER 1067

THIS IS A DIGITIZED COPY OF THE TAX MAP PREPARED BY CASEY & KELLER, INC AND DATED JAN. 1, 1983. THE APPROVED ORIGINAL IS ON FILED IN THE OFFICE OF THE ENGINEER.

TAX MAP
TOWNSHIP OF VERONA
ESSEX COUNTY, NEW JERSEY

SCALE 1"=100' JANUARY 1, 2017

PREPARED BY

JAMES M. HELB, P.E., P.L.S., P.P.
NEW JERSEY LICENSE NO. 24272
TOWNSHIP ENGINEER
10 COMMERCE COURT
VERONA, NJ 07044

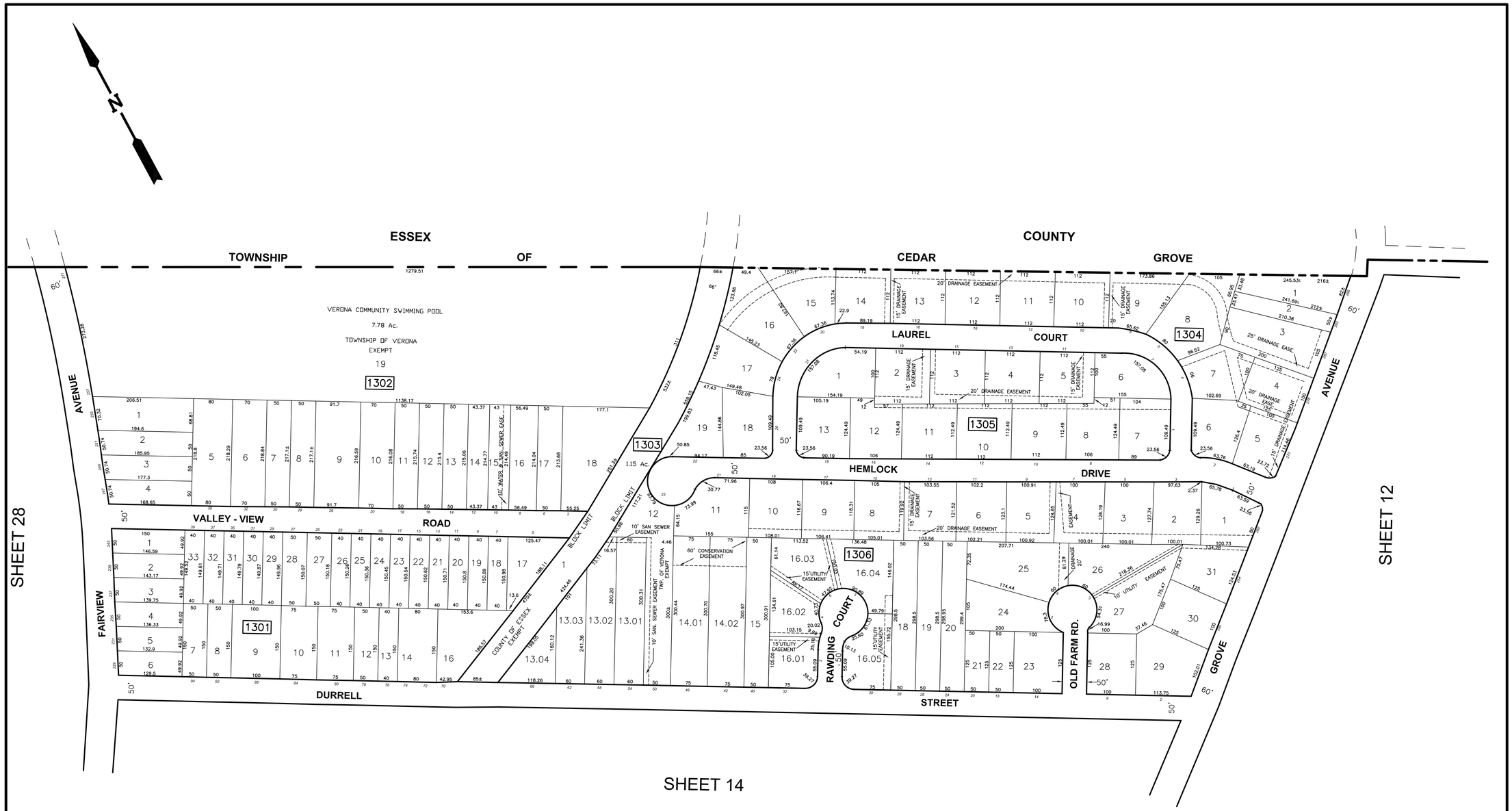

THIS IS A DIGITIZED COPY OF THE TAX MAP PREPARED BY CASEY & KELLER INC.AND DATED JAN 1, 1983. THE APPROVED ORIGINAL IS ON FILE IN THE OFFICE OF THE ENGINEER.

PLS	LICENSE	DATE	REVISION
JMH	24272	7-1-2015	MAJOR SUBDIVISION - BLK 1306-LOT 13
JMH	24272	1-1-2013	MAJOR SUBDIVISION - BLK 1306-LOT 16&17
JMH	24272	1-1-2013	MINOR SUBDIVISION - BLOCK 1306-LOT 14
JMH	24272	1-1-2013	NEW TAX BLOCKS
JMH	24272	12-15-88	BLOCK 501-LOT: OWNER CHANGE
JMH	24272	8-15-85	COMBINE BLK. 70 LOTS 14 & 15
JMH	24272	10-18-83	CHANGE BLOCK 133 TO 501

THIS MAP HAS BEEN GIVEN A FORMAL CERTIFICATION DIVISION OF TAXATION ON NOVEMBER 27, 2015, SIGNED BY JUDY P. MILLER AND TIFFANY A. FIELDS AND ASSIGNED SERIAL NUMBER 1067

TAX MAP
TOWNSHIP OF VERONA
ESSEX COUNTY, NEW JERSEY

SCALE 1"= 100' JANUARY 1, 2017

PREPARED BY

JAMES M. HELB, P.E., P.L.S., P.P.

NEW JERSEY LICENSE NO. 24272

TOWNSHIP ENGINEER
10 COMMERCE COURT
VERONA, NJ 07044

TO SHOW CONDITIONS AS OF DECEMBER 2019

REVISIONS				
DATE	BY	LIC.NO	BLOCK	LOT
10-18-83	JMH	24272	CHANGE BLOCK 132 TO 502	
			COMBINE BLK 72 LOTS 85 & 86	
12-15-88	JMH	24272	BLK 72 LOT 106 & 61-EASEMENT ADDED	
			BLOCK 502 LOT 1-OWNER CHANGE	
1-1-2013	JMH	24272	NEW BLOCK NUMBERS	
1-1-2014	JMH	24272	NEW BLOCK NUMBER-BURDETT CT & BAHR CR	
04/2018	ED CLAY	34842	201	15-18,52

* THIS SHEET HAS BEEN DRAWN USING COMPUTER AIDED DRAFTING/ DESIGN (CAD/D) AND COORDINATE GEOMETRY (COGO).

THIS MAP HAS BEEN GIVEN A FORMAL CERTIFICATION BY THE DIVISION OF TAXATION ON NOVEMBER 27, 2015, SIGNED BY JUDY P. MILLER AND TIFFANY A. FIELDS ASSIGNED SERIAL NUMBER 1067

TAX MAP
TOWNSHIP OF VERONA

ESSEX COUNTY, NEW JERSEY

SCALE: 1" = 100' JANUARY 1, 2017

PREPARED BY

JAMES M. HELB, P.E., P.L.S., P.P.

NEW JERSEY LICENSE NO. 24272
TOWNSHIP ENGINEER
10 COMMERCE COURT
VERONA, NJ 07044

TO SHOW CONDITIONS AS OF DECEMBER 2019

REVISIONS

DATE	BY	LIC.NO	BLOCK	LOT
03/2019	ED CLAY	34842	1406	Assorted Quailifiers

* THIS SHEET HAS BEEN DRAWN USING COMPUTER AIDED DRAFTING/ DESIGN (CAD/D) AND COORDINATE GEOMETRY (COGO).

"HUNTINGTON PARK CONDOMINIUMS"
BLOCK 1406 - LOT 1

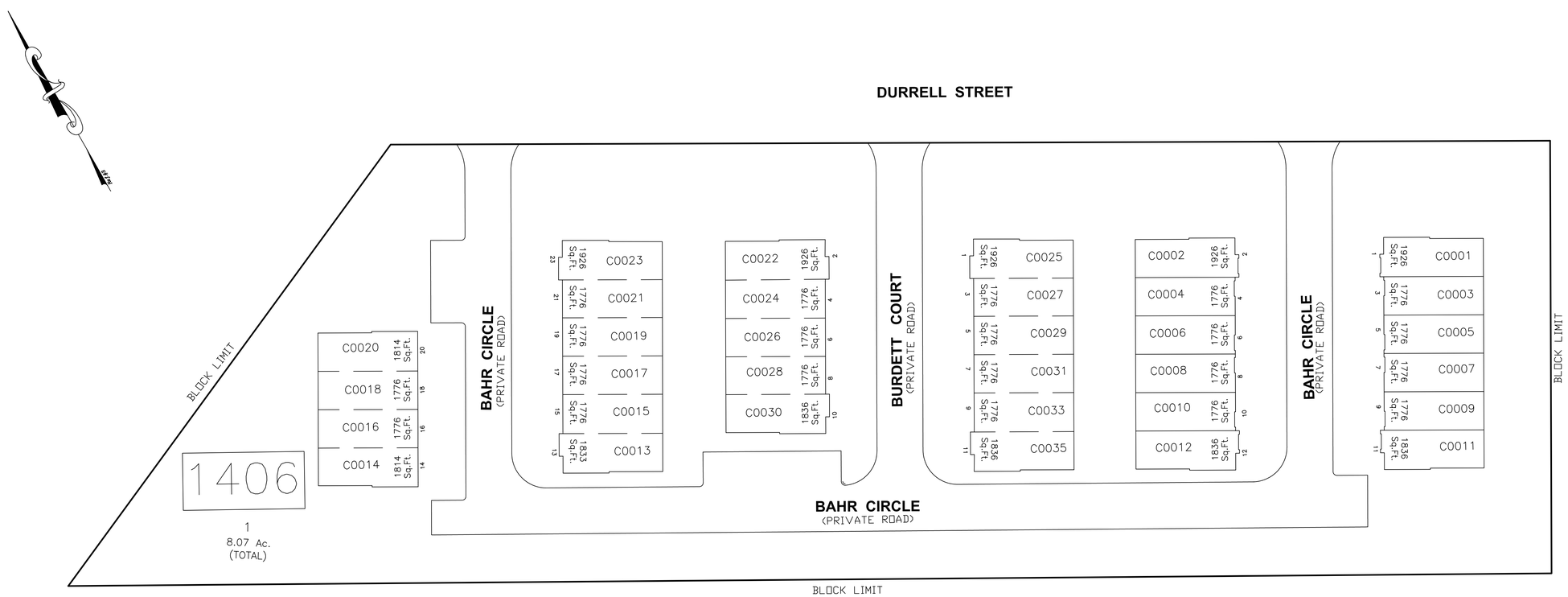

SHEET 00

THIS MAP HAS BEEN GIVEN A FORMAL CERTIFICATION BY THE DIVISION OF TAXATION ON NOVEMBER 27, 2015, SIGNED BY JUDY P. MILLER AND TIFFANY A. FIELDS ASSIGNED SERIAL NUMBER 1067

TAX MAP
TOWNSHIP OF VERONA

ESSEX COUNTY, NEW JERSEY

SCALE: 1" = 30'

JANUARY 1, 2017

PREPARED BY

JAMES M. HELB, P.E., P.L.S., P.P.

NEW JERSEY LICENSE NO. 24272
TOWNSHIP ENGINEER
10 COMMERCE COURT
VERONA, NJ 07044

TO SHOW CONDITIONS AS OF DECEMBER 2019

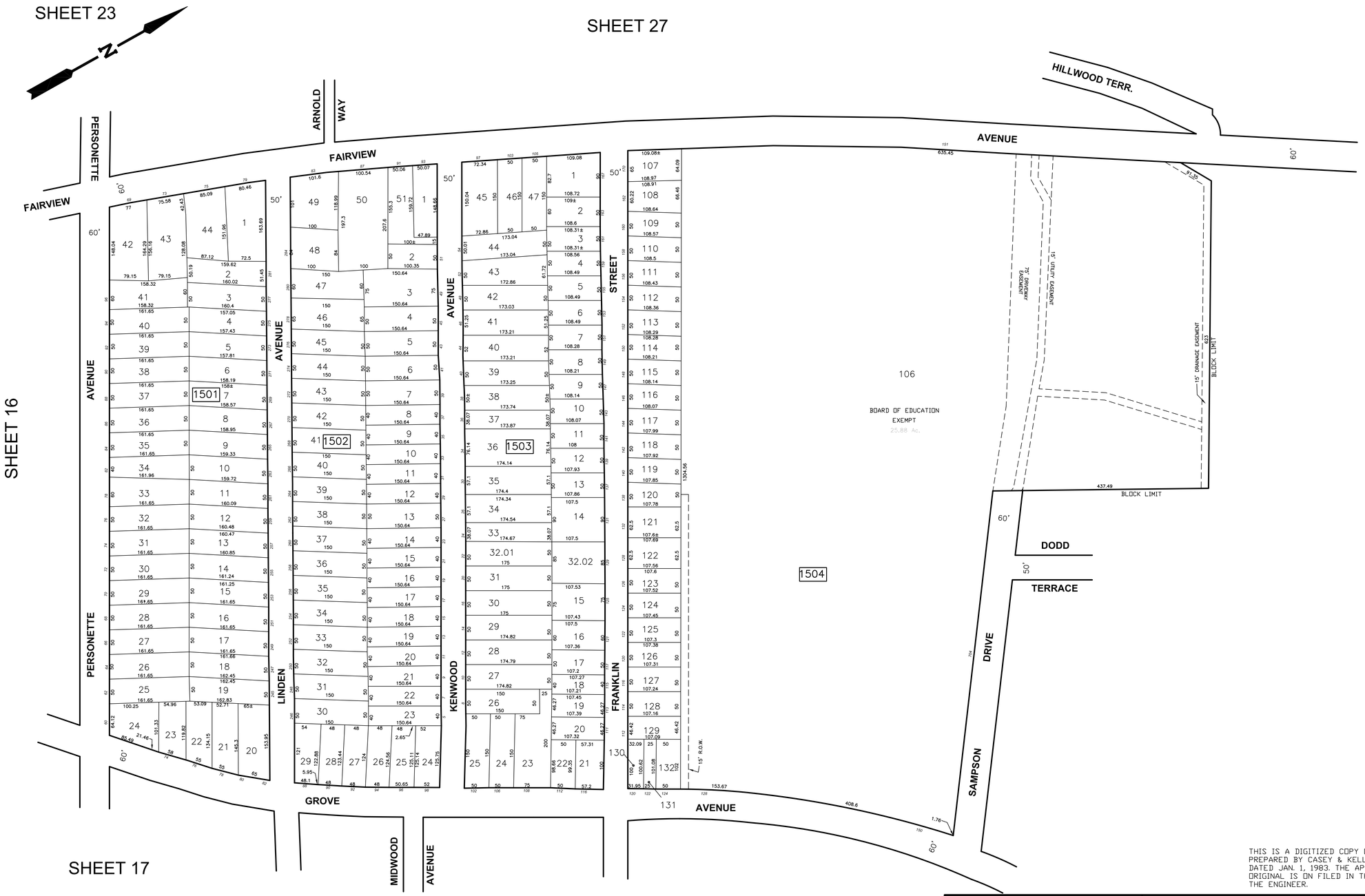

THIS IS A DIGITIZED COPY OF THE TAX MAP PREPARED BY CASEY & KELLER, INC AND DATED JAN. 1, 1983. THE APPROVED ORIGINAL IS ON FILED IN THE OFFICE OF THE ENGINEER.

THIS MAP HAS BEEN GIVEN A FORMAL CERTIFICATION DIVISION OF TAXATION ON NOVEMBER 27, 2015, SIGNED BY JUDY P. MILLER AND TIFFANY A. FIELDS AND ASSIGNED SERIAL NUMBER 1067

TAX MAP
TOWNSHIP OF VERONA
ESSEX COUNTY, NEW JERSEY

SCALE 1"= 100' JANUARY 1, 2017

PREPARED BY

JAMES M. HELB, P.E., P.L.S., P.P.

NEW JERSEY LICENSE NO. 24272
TOWNSHIP ENGINEER
10 COMMERCE COURT
VERONA, NJ 07044

PLS	LICENSE	DATE	REVISION
JMH	24272	1-1-2013	NEW BLOCK NUMBERS
JMH	24272	12-15-88	BLK72 LOT106 EASEMENT ADDED
			108-112,116,120
JMH	24272	1-16-87	CHANGE HOUSE NO. BLK72 LOTS125-126,

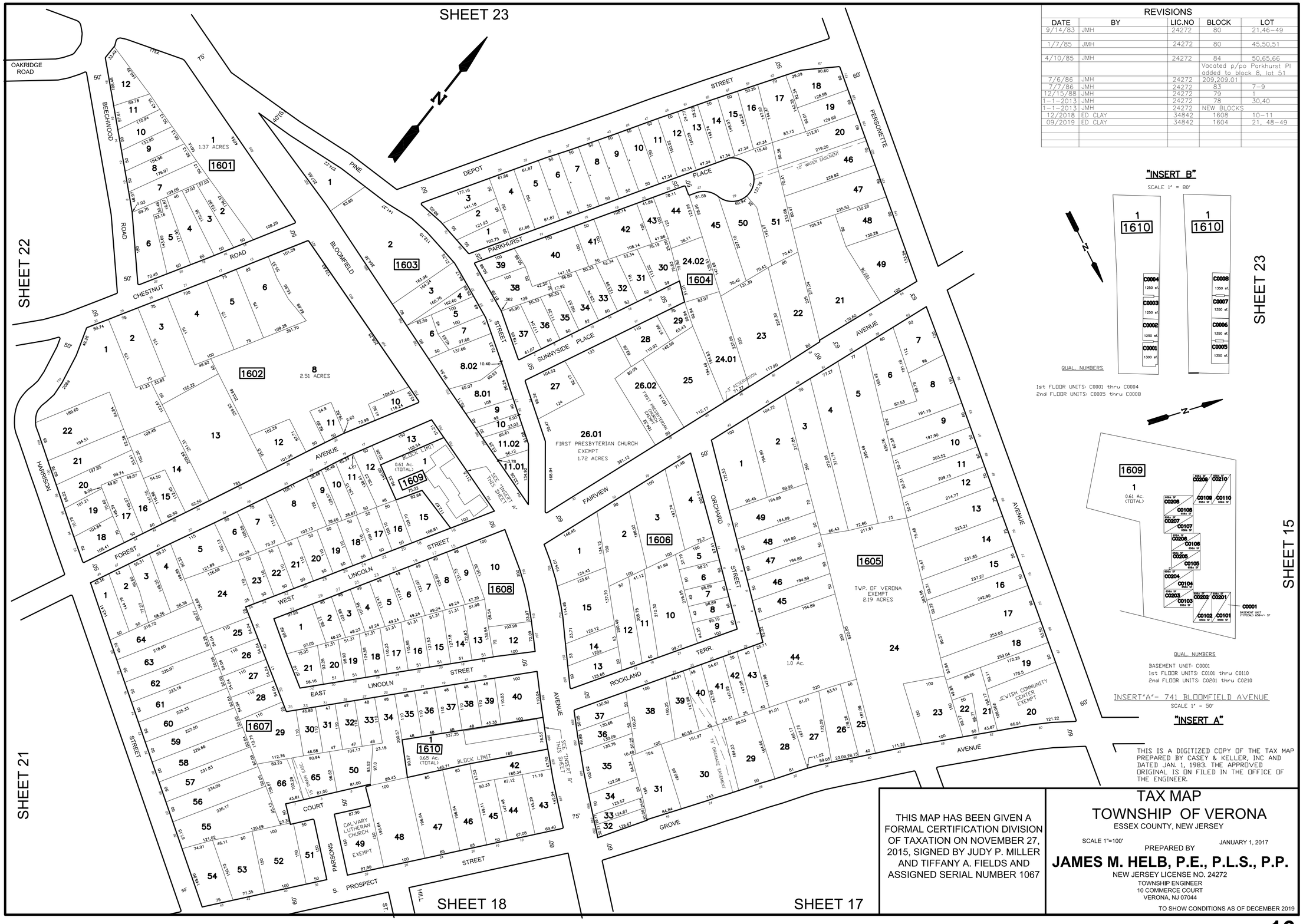

REVISIONS				
DATE	BY	LIC.NO	BLOCK	LOT
9/14/83	JMH	24272	80	21,46-49
1/7/85	JMH	24272	80	45,50,51
4/10/85	JMH	24272	84	50,65,66
			Vacated p/po Parkhurst Pl added to block 8, lot 51	
7/6/86	JMH	24272	209,209.01	
7/7/86	JMH	24272	83	7-9
12/15/88	JMH	24272	79	1
1-1-2013	JMH	24272	78	30,40
1-1-2013	JMH	24272	NEW BLOCKS	
12/2018	ED CLAY	34842	1608	10-11
09/2019	ED CLAY	34842	1604	21, 48-49

THIS IS A DIGITIZED COPY OF THE TAX MAP PREPARED BY CASEY & KELLER, INC AND DATED JAN. 1, 1983. THE APPROVED ORIGINAL IS ON FILED IN THE OFFICE OF THE ENGINEER.

THIS MAP HAS BEEN GIVEN A FORMAL CERTIFICATION DIVISION OF TAXATION ON NOVEMBER 27, 2015, SIGNED BY JUDY P. MILLER AND TIFFANY A. FIELDS AND ASSIGNED SERIAL NUMBER 1067

TAX MAP
TOWNSHIP OF VERONA
ESSEX COUNTY, NEW JERSEY

SCALE 1"=100' JANUARY 1, 2017

PREPARED BY

JAMES M. HELB, P.E., P.L.S., P.P.

NEW JERSEY LICENSE NO. 24272
TOWNSHIP ENGINEER
10 COMMERCE COURT
VERONA, NJ 07044

TO SHOW CONDITIONS AS OF DECEMBER 2019

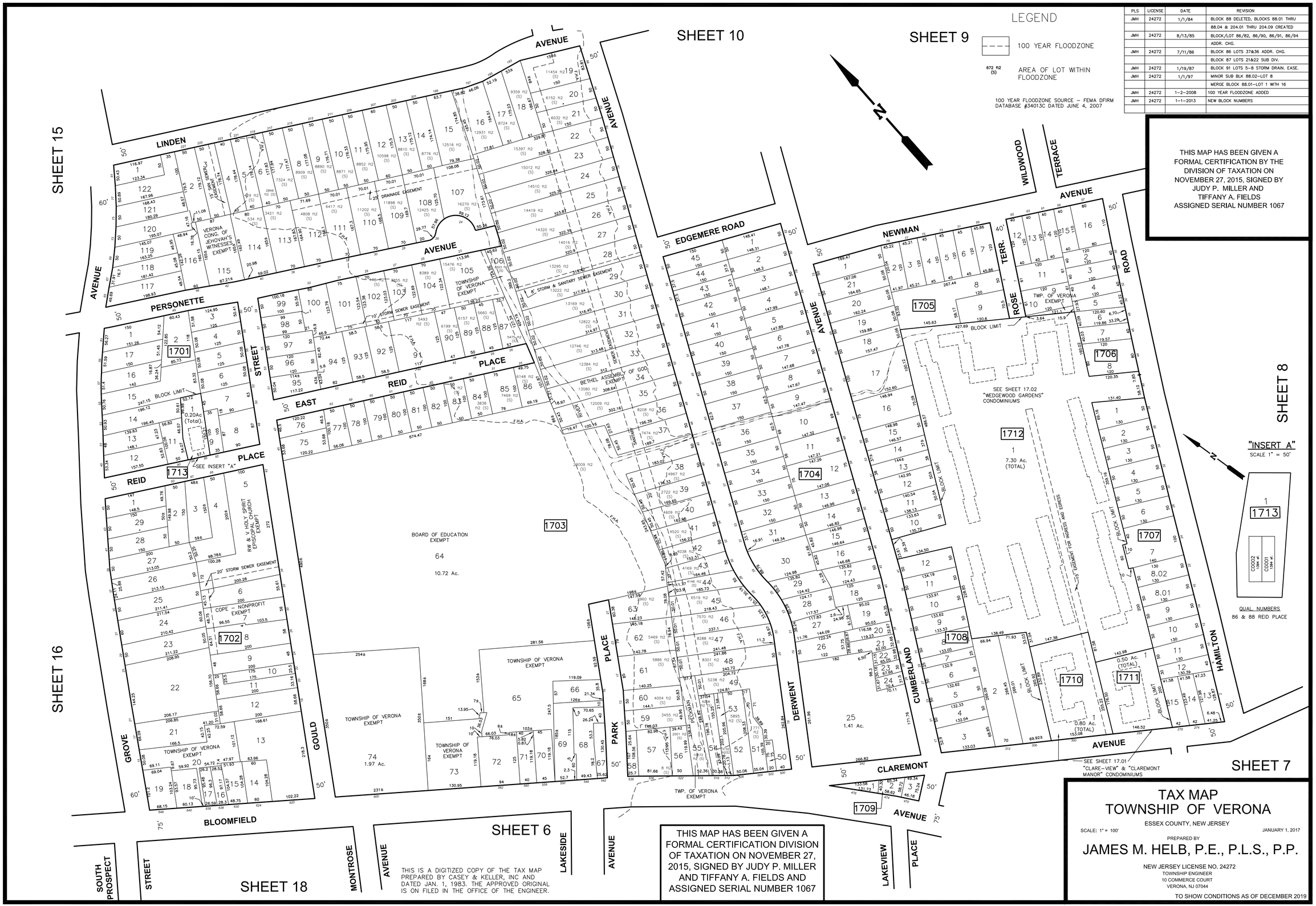

PLS	LICENSE	DATE	REVISION
JMH	24272	1/1/84	BLOCK 88 DELETED, BLOCKS 88.01 THRU 88.04 & 204.01 THRU 204.09 CREATED
JMH	24272	8/13/85	BLOCK/LOT 86/82, 86/90, 86/91, 86/94 ADDR. CHG.
JMH	24272	7/11/86	BLOCK 86 LOTS 37&36 ADDR. CHG. BLOCK 87 LOTS 21&22 SUB DIV.
JMH	24272	1/19/87	BLOCK 91 LOTS 5–8 STORM DRAIN. EASE.
JMH	24272	1/1/97	MINOR SUB BLK 88.02–LOT 8 MERGE BLOCK 88.01–LOT 1 WITH 16
JMH	24272	1–2–2008	100 YEAR FLOODZONE ADDED
JMH	24272	1–1–2013	NEW BLOCK NUMBERS

THIS MAP HAS BEEN GIVEN A FORMAL CERTIFICATION BY THE DIVISION OF TAXATION ON NOVEMBER 27, 2015, SIGNED BY JUDY P. MILLER AND TIFFANY A. FIELDS ASSIGNED SERIAL NUMBER 1067

THIS IS A DIGITIZED COPY OF THE TAX MAP PREPARED BY CASEY & KELLER, INC AND DATED JAN. 1, 1983. THE APPROVED ORIGINAL IS ON FILED IN THE OFFICE OF THE ENGINEER.

THIS MAP HAS BEEN GIVEN A FORMAL CERTIFICATION DIVISION OF TAXATION ON NOVEMBER 27, 2015, SIGNED BY JUDY P. MILLER AND TIFFANY A. FIELDS AND ASSIGNED SERIAL NUMBER 1067

TAX MAP
TOWNSHIP OF VERONA

ESSEX COUNTY, NEW JERSEY

SCALE: 1" = 100' JANUARY 1, 2017

PREPARED BY

JAMES M. HELB, P.E., P.L.S., P.P.
NEW JERSEY LICENSE NO. 24272
TOWNSHIP ENGINEER
10 COMMERCE COURT
VERONA, NJ 07044

TO SHOW CONDITIONS AS OF DECEMBER 2019

"CLARE–VIEW" CONDOMINIUMS

BLOCK 1710–LOT 1
SCALE 1" = 30'
300 CLAREMONT AVENUE

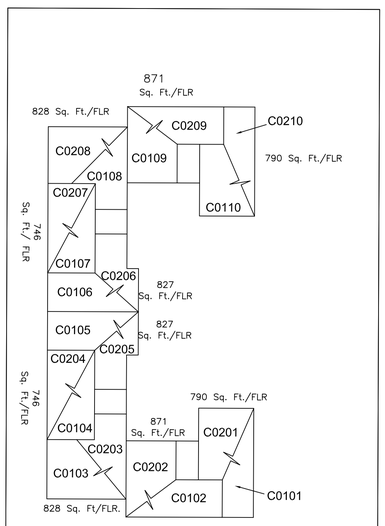

CLAREMONT AVENUE

1st. & 2nd. FLOOR

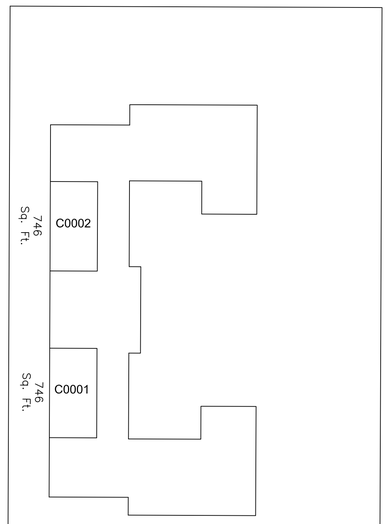

CLAREMONT AVENUE

BASEMENT

QUAL. NUMBERS:
BASEMENT UNITS: C0001 thru C0002
1st. FLOOR UNITS: C0101 thru C0110
2nd. FLOOR UNITS: C0201 thru C0210

JMH	24272	1–1–2–13	NEW BLOCK NUMBERS
PLS	LICENSE	DATE	REVISION

"CLAREMONT–MANOR" CONDOMINIUMS

BLOCK 1711 – LOT 1
SCALE 1" = 30'
284 CLAREMONT AVENUE

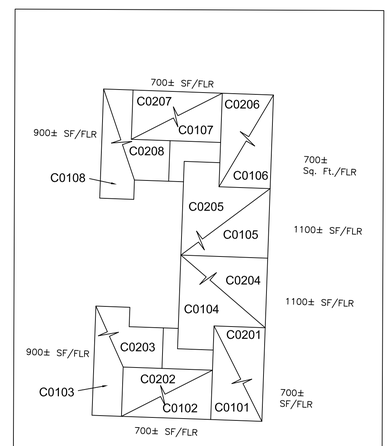

1st. & 2nd. FLOOR

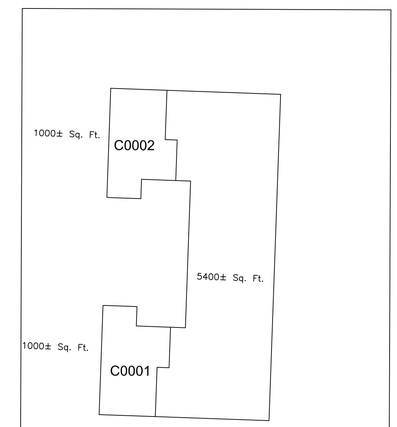

CLAREMONT AVENUE

BASEMENT

QUAL. NUMBERS:
BASEMENT UNITS: C0001 thru C0002
1st. FLOOR UNITS: C0101 thru C0108
2nd. FLOOR UNITS: C0201 thru C0208

THIS MAP HAS BEEN GIVEN A FORMAL CERTIFICATION DIVISION OF TAXATION ON NOVEMBER 27, 2015, SIGNED BY JUDY P. MILLER AND TIFFANY A. FIELDS AND ASSIGNED SERIAL NUMBER 1067

TAX MAP
TOWNSHIP OF VERONA
ESSEX COUNTY, NEW JERSEY

SCALE 1"= 50'
JANUARY 1, 2017

PREPARED BY
JAMES M. HELB, P.E., P.L.S., P.P.
NEW JERSEY LICENSE NO. 24272
TOWNSHIP ENGINEER
10 COMMERCE COURT
VERONA, NJ 07044

TO SHOW CONDITIONS AS OF DECEMBER 2019

PLS	LICENSE	DATE	REVISION
JMH	24272	1-12-2013	NEW BLOCK - LOTS

"WEDGEWOOD GRADENS" CONDOMINIUMS

BLOCK 1712 - LOT 1

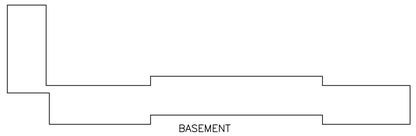

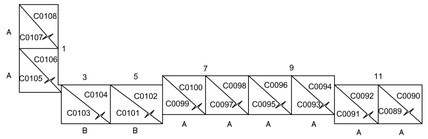

1st. & 2nd. FLOOR

QUAL. NUMBERS:

1st. FLOOR UNITS: C0089 thru C0107 ODD NUMBERS
2nd. FLOOR UNITS: C0090 thru C0108 EVEN NUMBERS

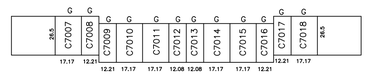

BASEMENT/GARAGES

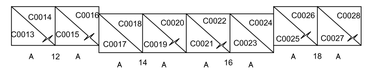

1st. & 2nd. FLOOR

QUAL. NUMBERS:

1st. FLOOR UNITS: C0013 thru C0027 ODD NUMBERS
2nd. FLOOR UNITS: C0014 thru C0028 EVEN NUMBERS

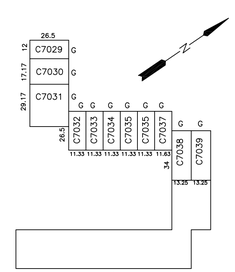

BASEMENT/GARAGES

BASEMENT/GARAGES

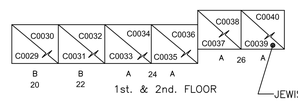

1st. & 2nd. FLOOR

JEWISH SERVICE FOR DISABLED EXEMPT

QUAL. NUMBERS:

1st. FLOOR UNITS: C0029 thru C0039 ODD NUMBERS
2nd. FLOOR UNITS: C0030 thru C0040 EVEN NUMBERS

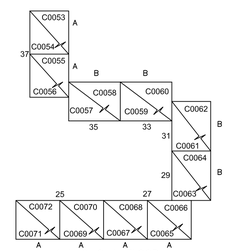

1st. & 2nd. FLOOR

QUAL. NUMBERS:

1st. FLOOR UNITS: C0053 thru C0071 ODD NUMBERS
2nd. FLOOR UNITS: C0054 thru C0072 EVEN NUMBERS

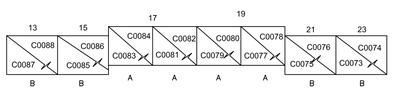

1st. & 2nd. FLOOR

QUAL. NUMBERS:

1st. FLOOR UNITS: C0073 thru C0087 ODD NUMBERS
2nd. FLOOR UNITS: C0074 thru C0088 EVEN NUMBERS

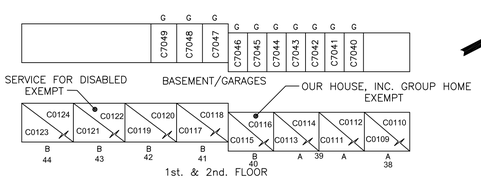

JEWISH SERVICE FOR DISABLED EXEMPT

BASEMENT/GARAGES

OUR HOUSE, INC. GROUP HOME EXEMPT

1st. & 2nd. FLOOR

QUAL. NUMBERS:

1st. FLOOR UNITS: C0109 thru C0123 ODD NUMBERS
2nd. FLOOR UNITS: C0110 thru C0124 EVEN NUMBERS

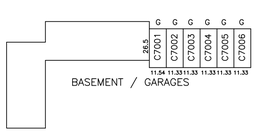

BASEMENT / GARAGES

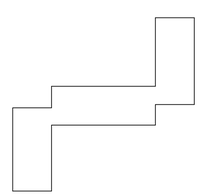

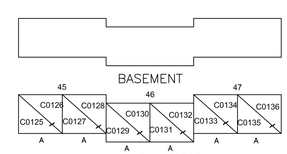

1st. & 2nd. FLOOR

QUAL. NUMBERS:

1st. FLOOR UNITS: C0125 thru C0135 ODD NUMBERS
2nd. FLOOR UNITS: C0126 THRU C0136 EVEN NUMBERS

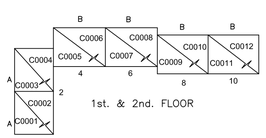

1st. & 2nd. FLOOR

QUAL. NUMBERS:

1st. FLOOR UNITS: C0001 thru C0011 ODD NUMBERS
2nd. FLOOR UNITS: C0002 thru C0012 EVEN NUMBERS

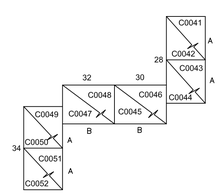

1st. & 2nd. FLOOR

QUAL. NUMBERS:

1st. FLOOR UNITS: C0041 thru C0051 ODD NUMBERS
2nd. FLOOR UNITS: C0042 thru C0052 EVEN NUMBERS

LEGEND

A = APARTMENT, 866 Sq. Ft.
B = APARTMENT, 1,000 Sq. Ft.
G = GARAGE UNIT, SEE PLAN FOR DIMENSIONS

THIS IS A DIGITIZED COPY OF THE TAX MAP PREPARED BY CASEY & KELLER INC.AND DATED JAN 1, 1983. THE APPROVED ORIGINAL IS ON FILE IN THE OFFICE OF THE ENGINEER.

THIS MAP HAS BEEN GIVEN A FORMAL CERTIFICATION DIVISION OF TAXATION ON NOVEMBER 27, 2015, SIGNED BY JUDY P. MILLER AND TIFFANY A. FIELDS AND ASSIGNED SERIAL NUMBER 1067

TAX MAP
TOWNSHIP OF VERONA
ESSEX COUNTY, NEW JERSEY

SCALE 1"= 50'

JANUARY 1, 2017

PREPARED BY

JAMES M. HELB, P.E., P.L.S., P.P.
NEW JERSEY LICENSE NO. 24272
TOWNSHIP ENGINEER
10 COMMERCE COURT
VERONA, NJ 07044

TO SHOW CONDITIONS AS OF DECEMBER 2019

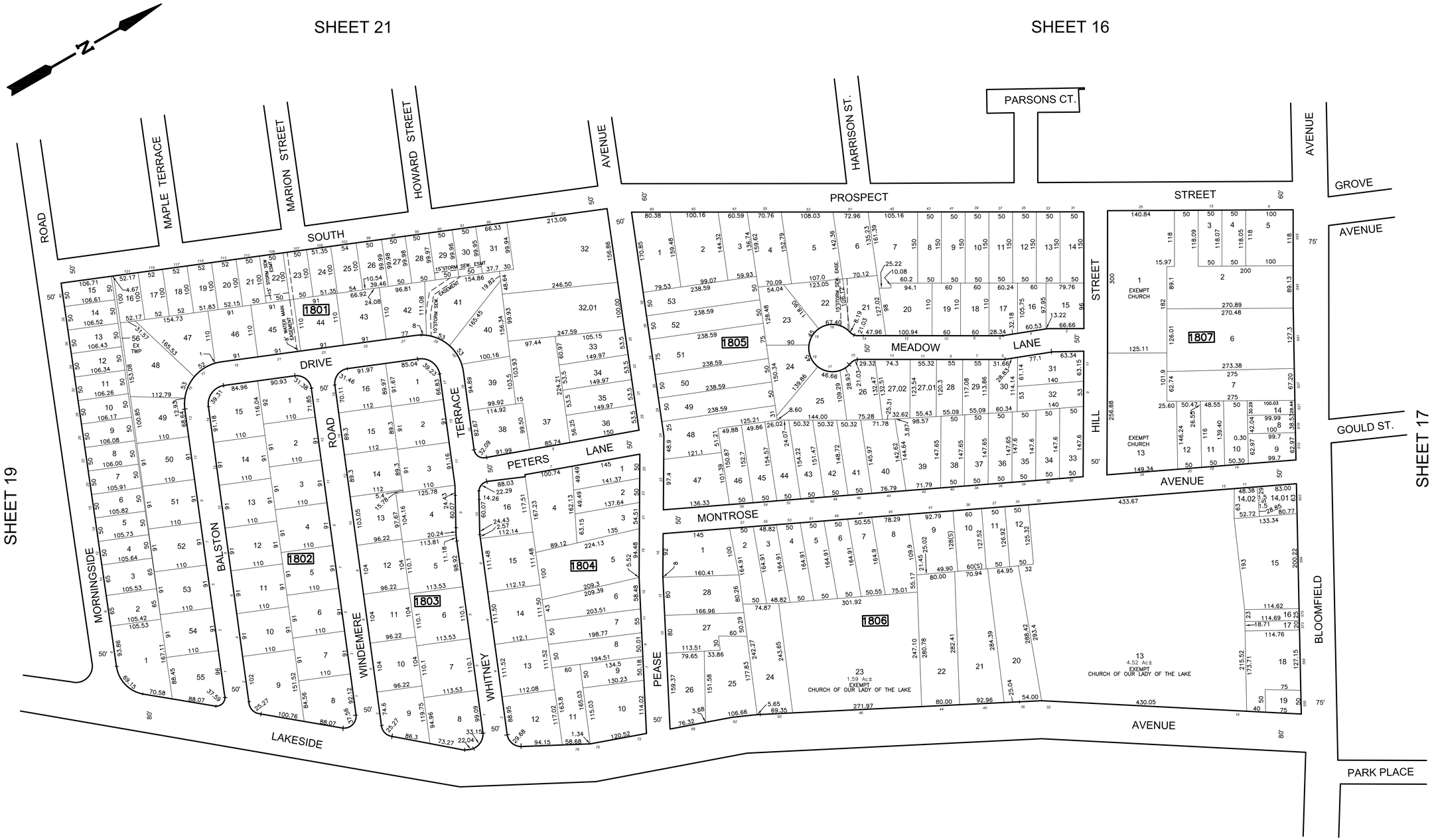

REVISIONS

DATE	BY	LIC.NO	BLOCK	LOT
7/15/86	JMH	24272	BLOCK 98 LOTS 32-32.01 SUB DIV.	
11/4/88	JMH	24272	MINOR SUB.-BLK 94 LOT 27 - NEW LOTS 27.01,27.02	
			BLOCK 94 LOT 21&22-ADD DRAIN. EASE.	
			MINOR SUB-BLK 93/8-NEW LOTS 8&14	
1/1/97	JMH	24272	MINOR SUB-BLK 93 LOTS 20, 21, 22	
1-1-13	JMH	24272	NEW BLOCK NUMBERS	
1-1-13	JMH	24272	STORM ESMT-BLOCK 1801 - LOTS 29, 30 & 41	
08/2018	ED CLAY	34842	1804	22

THIS MAP HAS BEEN GIVEN A FORMAL CERTIFICATION DIVISION OF TAXATION ON NOVEMBER 27, 2015, SIGNED BY JUDY P. MILLER AND TIFFANY A. FIELDS AND ASSIGNED SERIAL NUMBER 1067

THIS IS A DIGITIZED COPY OF THE TAX MAP PREPARED BY CASEY & KELLER INC.AND DATED JAN 1, 1983. THE APPROVED ORIGINAL IS ON FILE IN THE OFFICE OF THE ENGINEER.

TAX MAP
TOWNSHIP OF VERONA

ESSEX COUNTY, NEW JERSEY

SCALE 1"= 100'

JANUARY 1, 2017

PREPARED BY

JAMES M. HELB, P.E., P.L.S., P.P.
NEW JERSEY LICENSE NO. 24272
TOWNSHIP ENGINEER
10 COMMERCE COURT
VERONA, NJ 07044

TO SHOW CONDITIONS AS OF DECEMBER 2019

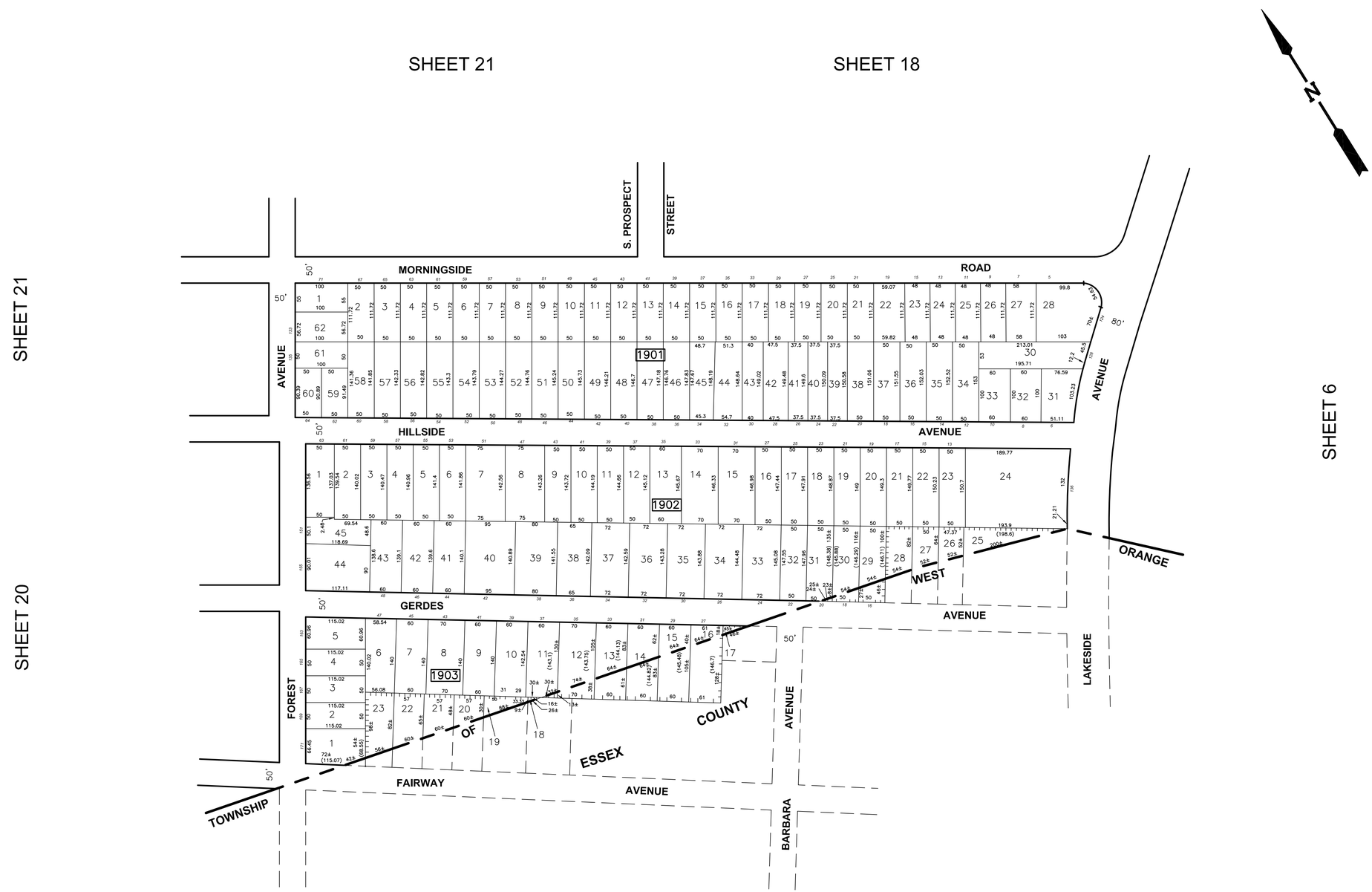

THIS IS A DIGITIZED COPY OF THE TAX MAP PREPARED BY CASEY & KELLER, INC AND DATED JAN. 1, 1983. THE APPROVED ORIGINAL IS ON FILED IN THE OFFICE OF THE ENGINEER.

JMH	24272	1-1-2013	NEW BLOCK NUMBERS
JMH	24272	8/15/85	BLK. 99 LOTS 28 & 29 COMBINED
PLS	LICENSE	DATE	REVISION

THIS MAP HAS BEEN GIVEN A FORMAL CERTIFICATION DIVISION OF TAXATION ON NOVEMBER 27, 2015, SIGNED BY JUDY P. MILLER AND TIFFANY A. FIELDS AND ASSIGNED SERIAL NUMBER 1067

TAX MAP
TOWNSHIP OF VERONA
ESSEX COUNTY, NEW JERSEY

SCALE 1"=100' JANUARY 1, 2017

PREPARED BY

JAMES M. HELB, P.E., P.L.S., P.P.

NEW JERSEY LICENSE NO. 24272
TOWNSHIP ENGINEER
10 COMMERCE COURT
VERONA, NJ 07044

TO SHOW CONDITIONS AS OF DECEMBER 2019

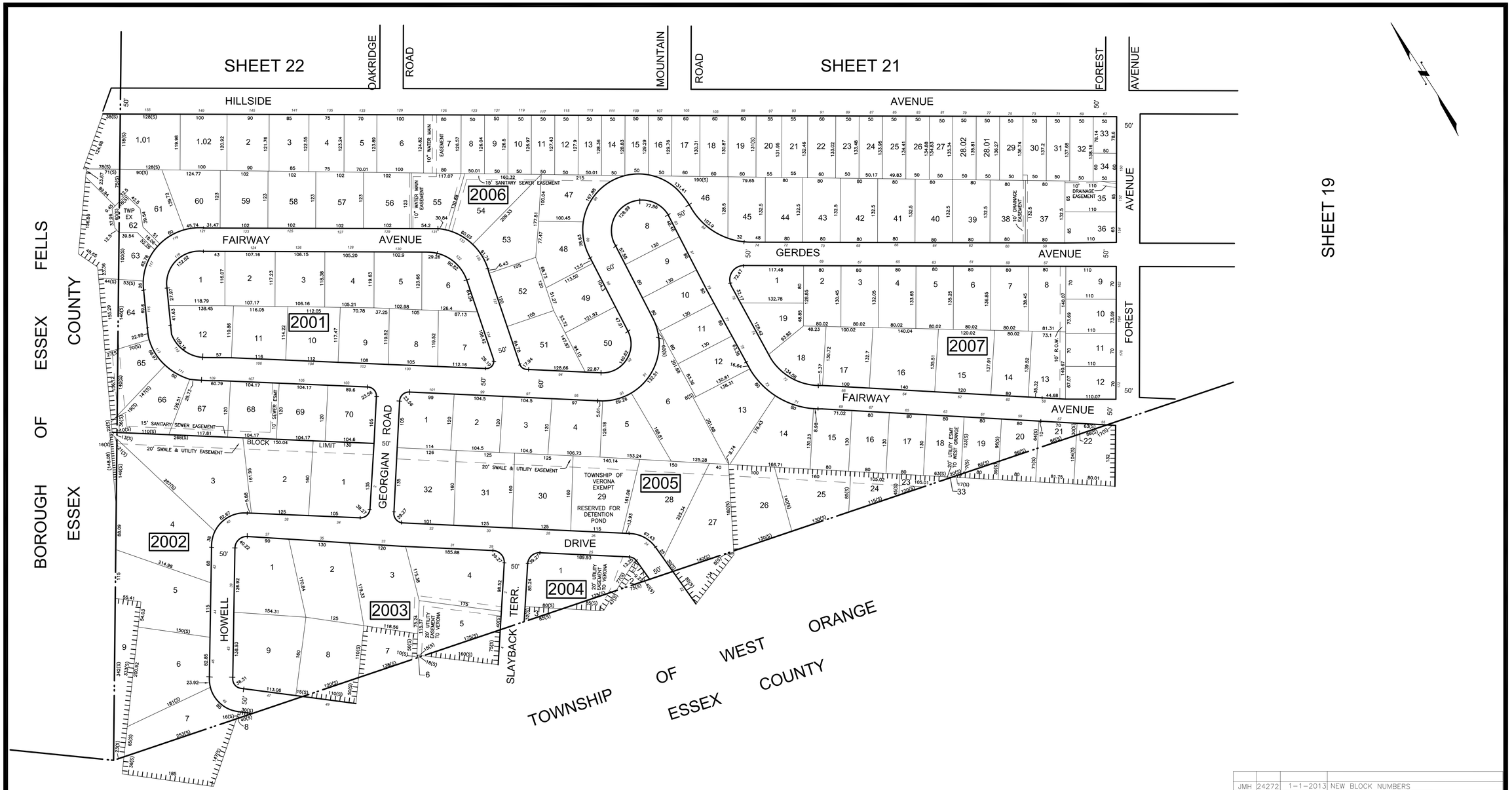

JMH	24272	1-1-2013	NEW BLOCK NUMBERS
JMH	24272	5/1/2007	BLK 130 CHANGED TO 134 AND
			BLK 129 CHANGED TO 133
JMH	24272	11/4/88	BLK 132 CHANGED TO 135 AND
			BLK 131 CHANGED TO 136
JMH	24272	11/4/88	BLOCK 103-LOT 1-NEW LOTS 1.01 & 1.02
			BLOCK 129-LOT 8 REVISED
JMH	24272	7/11/86	BLOCK 129 LOT 29 VERONA EXEMPT CHG.
JMH	24272	1/1/84	BLOCK 103 REVISED; BLOCKS 129, 130, 131,
			132, HOWELL DRIVE AND SLAYBACK TERRACE
			CREATED.
PLS	LIC	DATE	REVISION

REVISIONS				
DATE	BY	LIC.NO	BLOCK	LOT
12/2019	ED CLAY	34842	2006	28

THIS MAP HAS BEEN GIVEN A FORMAL CERTIFICATION BY THE DIVISION OF TAXATION ON NOVEMBER 27, 2015, SIGNED BY JUDY P. MILLER AND TIFFANY A. FIELDS ASSIGNED SERIAL NUMBER 1067

TAX MAP
TOWNSHIP OF VERONA

ESSEX COUNTY, NEW JERSEY

SCALE: 1" = 100'

JANUARY 1, 2017

PREPARED BY

JAMES M. HELB, P.E., P.L.S., P.P.

NEW JERSEY LICENSE NO. 24272
TOWNSHIP ENGINEER
10 COMMERCE COURT
VERONA, NJ 07044

TO SHOW CONDITIONS AS OF DECEMBER 2019

THIS IS A DIGITIZED COPY OF THE TAX MAP PREPARED BY CASEY & KELLER, INC AND DATED JAN. 1, 1983. THE APPROVED ORIGINAL IS ON FILED IN THE OFFICE OF THE ENGINEER.

REVISIONS				
DATE	BY	LIC.NO	BLOCK	LOT
12/2019	ED CLAY	34842	2105	18-19
09/2020	ED CLAY	34842	2106	3

THIS IS A DIGITIZED COPY OF THE TAX MAP PREPARED BY CASEY & KELLER, INC AND DATED JAN. 1, 1983. THE APPROVED ORIGINAL IS ON FILED IN THE OFFICE OF THE ENGINEER.

JMH	24272	1-1-2013	NEW BLOCK NUMBERS
JMH	24272	12/15/88	BLOCK 108-LOT 11 REVISED HOUSE NUM.
JMH	24272	11/4/88	BLOCK 111-LOT 15, NEW LOT 15.01
			BLOCK 112-LOT 18 REVISED
			BLOCK 112-LOT 55 REVISED
			BLOCK 109-LOT 14 REVISED
PLS	LIC	DATE	REVISION

SHEET 19

SHEET 18

THIS MAP HAS BEEN GIVEN A FORMAL CERTIFICATION BY THE DIVISION OF TAXATION ON NOVEMBER 27, 2015, SIGNED BY JUDY P. MILLER AND TIFFANY A. FIELDS ASSIGNED SERIAL NUMBER 1067

TAX MAP
TOWNSHIP OF VERONA

ESSEX COUNTY, NEW JERSEY

SCALE: 1" = 100'

JANUARY 1, 2017

PREPARED BY

JAMES M. HELB, P.E., P.L.S., P.P.

NEW JERSEY LICENSE NO. 24272
TOWNSHIP ENGINEER
10 COMMERCE COURT
VERONA, NJ 07044

TO SHOW CONDITIONS AS OF DECEMBER 2019

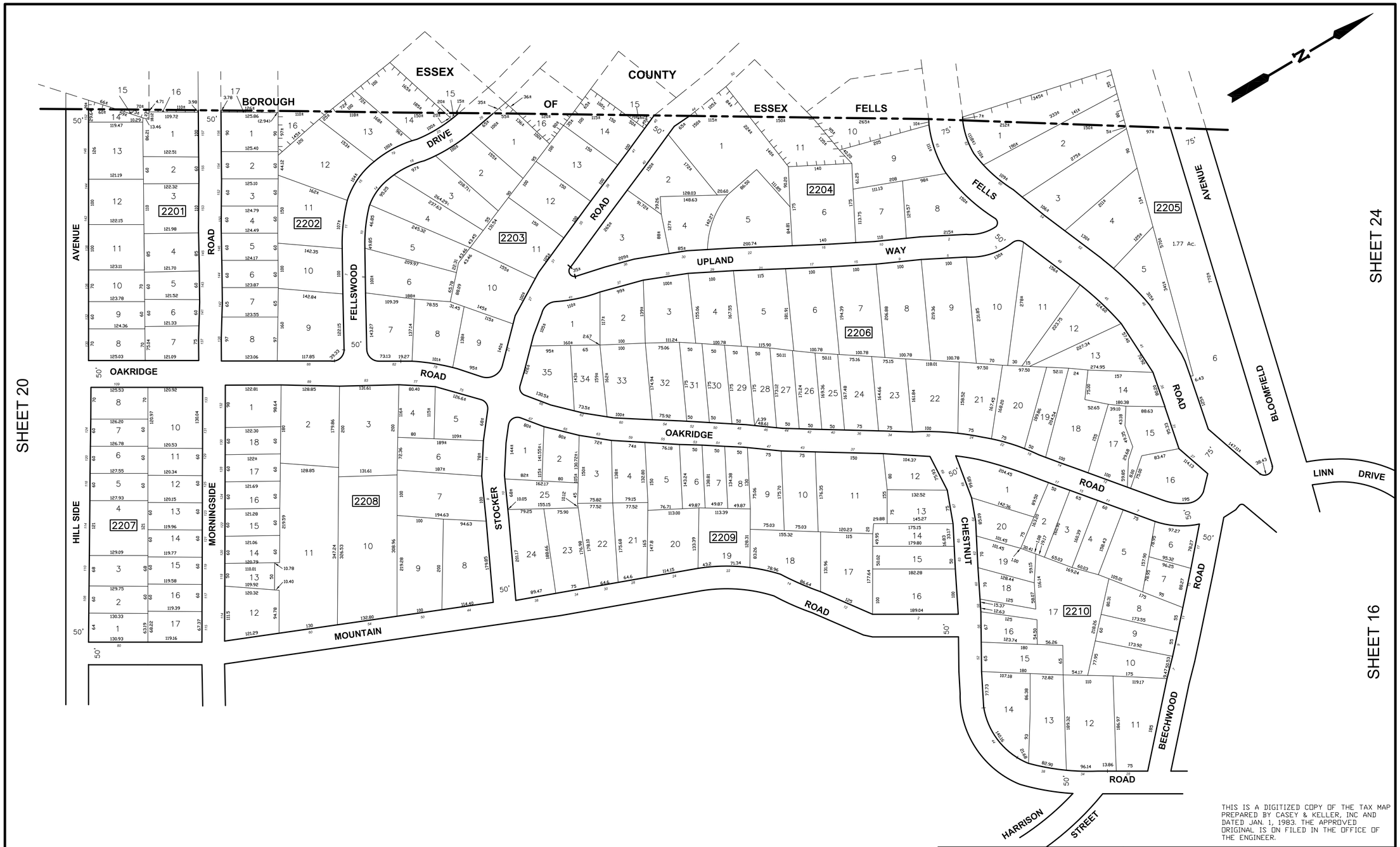

THIS IS A DIGITIZED COPY OF THE TAX MAP PREPARED BY CASEY & KELLER, INC AND DATED JAN. 1, 1983. THE APPROVED ORIGINAL IS ON FILED IN THE OFFICE OF THE ENGINEER.

JMH	24272	1-1-2013	NEW BLOCK NUMBERS
JMH	24272	11/1/97	MIN. SUB BLK. 121-13 &14
JMH	24272	11/4/88	BLOCK 113-LOT 3 CORR. DIM.
			BLOCK 119-LOT 12 & 13 CORR. DIM.
			BLOCK 117-LOT 3 CORR. DIM.
			BLOCK 118-LOT 9 CORR. DIM.
JMH	24272	8/15/85	COMBINE BLK. 113 LOTS 9 & 10
JMH	24272	10/18/83	CHANGE BLK. 129 TO 503
PLS	LICENSE	DATE	REVISION

SHEET 21

THIS MAP HAS BEEN GIVEN A FORMAL CERTIFICATION DIVISION OF TAXATION ON NOVEMBER 27, 2015, SIGNED BY JUDY P. MILLER AND TIFFANY A. FIELDS AND ASSIGNED SERIAL NUMBER 1067

TAX MAP
TOWNSHIP OF VERONA
ESSEX COUNTY, NEW JERSEY

SCALE 1"=100' JANUARY 1, 2017

PREPARED BY

JAMES M. HELB, P.E., P.L.S., P.P.
NEW JERSEY LICENSE NO. 24272
TOWNSHIP ENGINEER
10 COMMERCE COURT
VERONA, NJ 07044

TO SHOW CONDITIONS AS OF DECEMBER 2019

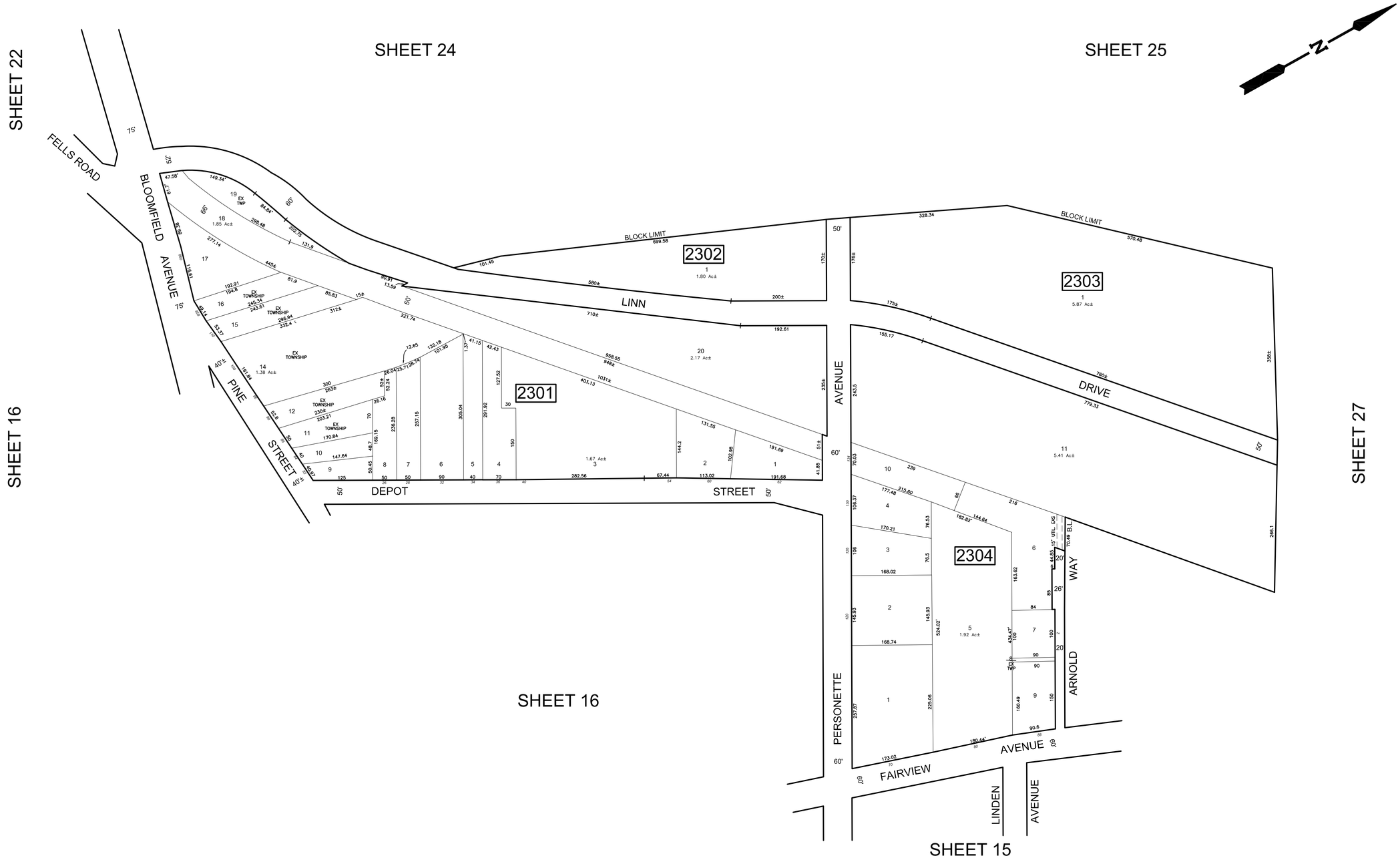

* THIS SHEET HAS BEEN DRAWN USING COMPUTER AIDED DRAFTING/ DESIGN (CAD/D) AND COORDINATE GEOMETRY (COGO).

REVISIONS

DATE	BY	LIC.NO	BLOCK	LOT
05/2020	ED CLAY	34842	2301	5-6

THIS MAP HAS BEEN GIVEN A FORMAL CERTIFICATION BY THE DIVISION OF TAXATION ON NOVEMBER 27, 2015, SIGNED BY JUDY P. MILLER AND TIFFANY A. FIELDS ASSIGNED SERIAL NUMBER 1067

TAX MAP
TOWNSHIP OF VERONA

ESSEX COUNTY, NEW JERSEY

SCALE: 1" = 100'

JANUARY 1, 2017

PREPARED BY

JAMES M. HELB, P.E., P.L.S., P.P.

NEW JERSEY LICENSE NO. 24272
TOWNSHIP ENGINEER
10 COMMERCE COURT
VERONA, NJ 07044

TO SHOW CONDITIONS AS OF DECEMBER 2019

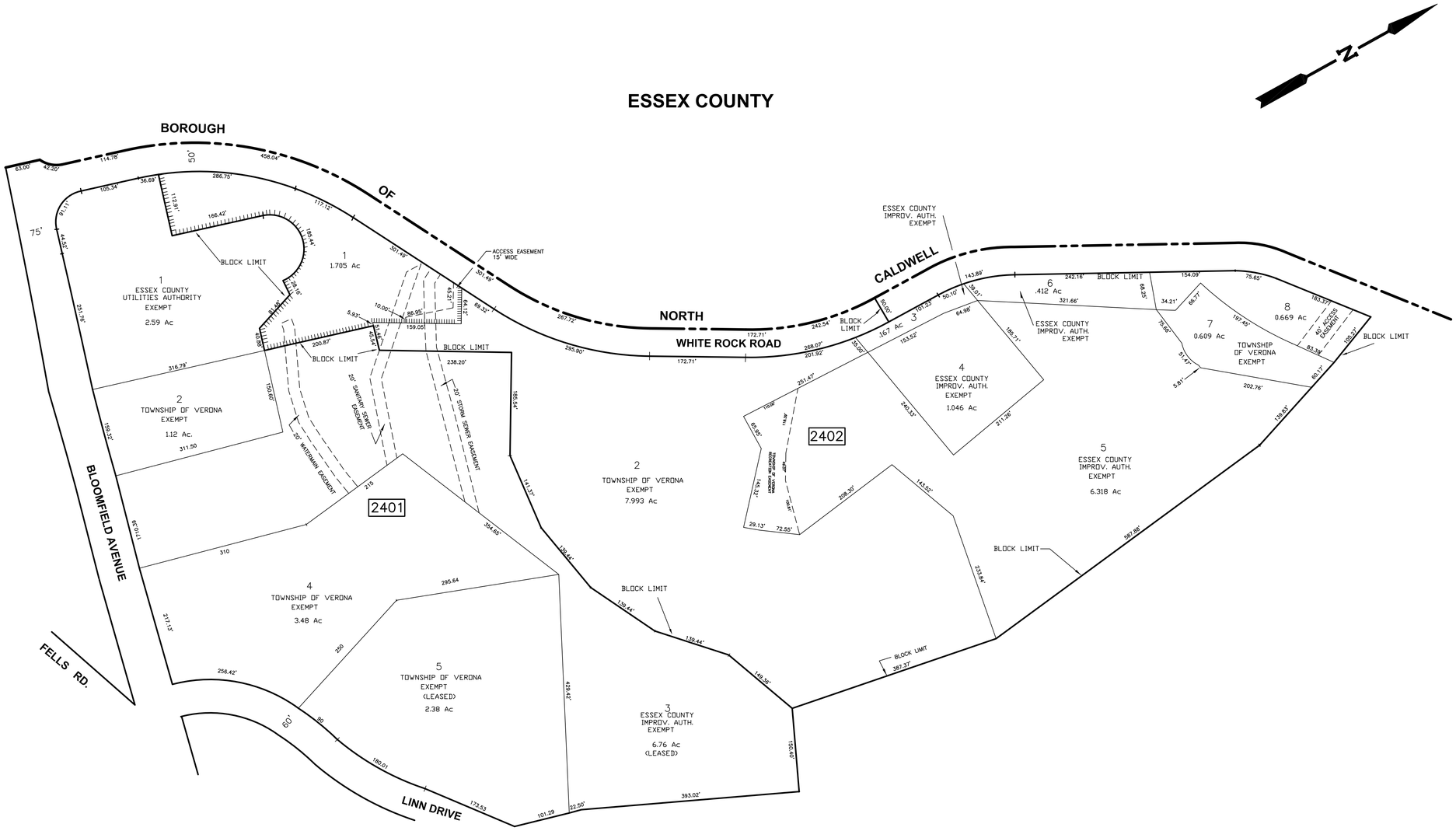

SHEET 22

SHEET 25

SHEET 23

THIS IS A DIGITIZED COPY OF THE TAX MAP PREPARED BY CASEY & KELLER, INC AND DATED JAN. 1, 1983. THE APPROVED ORIGINAL IS ON FILED IN THE OFFICE OF THE ENGINEER.

REVISIONS				
DATE	BY	LIC.NO	BLOCK	LOT
12/2019	ED CLAY	34842	2402	1
12/2019	ED CLAY	34842	2403	1

THIS MAP HAS BEEN GIVEN A FORMAL CERTIFICATION DIVISION OF TAXATION ON NOVEMBER 27, 2015, SIGNED BY JUDY P. MILLER AND TIFFANY A. FIELDS AND ASSIGNED SERIAL NUMBER 1067

TAX MAP
TOWNSHIP OF VERONA
ESSEX COUNTY, NEW JERSEY

SCALE 1"=100' JANUARY 1, 2017

PREPARED BY

JAMES M. HELB, P.E., P.L.S., P.P.
NEW JERSEY LICENSE NO. 24272
TOWNSHIP ENGINEER
10 COMMERCE COURT
VERONA, NJ 07044

TO SHOW CONDITIONS AS OF DECEMBER 2019

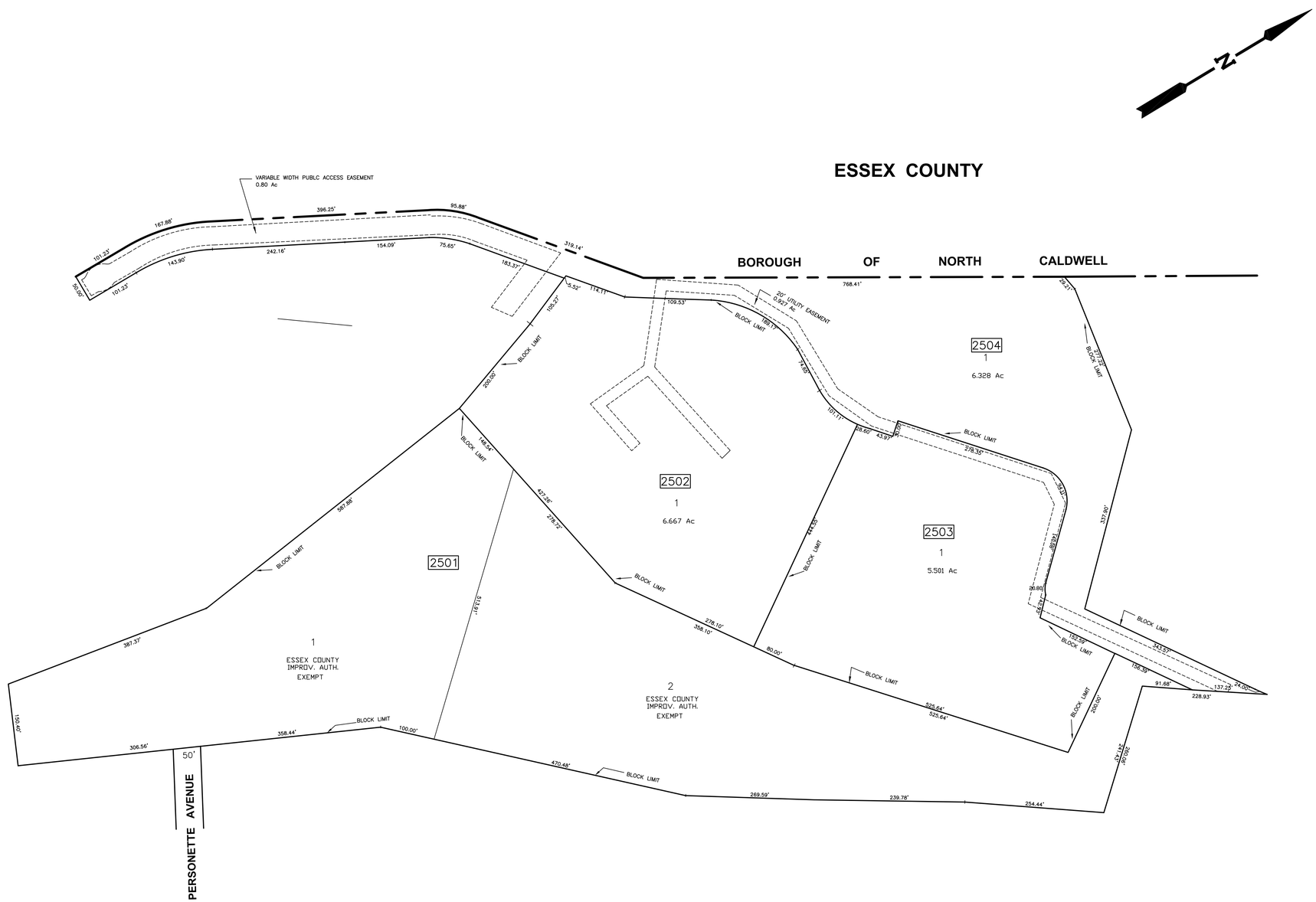

SHEET 24

SHEET 26

SHEET 23

SHEET 27

THIS IS A DIGITIZED COPY OF THE TAX MAP PREPARED BY CASEY & KELLER, INC AND DATED JAN. 1, 1983. THE APPROVED ORIGINAL IS ON FILED IN THE OFFICE OF THE ENGINEER.

PLS	LICENSE	DATE	REVISION
JMH	24272	1-1-2013	NEW LOT NUMBERS
JMH	24272	1-1-2013	NEW BLOCK NUMBERS
JMH	24272	5-1-2007	SHEET CREATED

THIS MAP HAS BEEN GIVEN A FORMAL CERTIFICATION DIVISION OF TAXATION ON NOVEMBER 27, 2015, SIGNED BY JUDY P. MILLER AND TIFFANY A. FIELDS AND ASSIGNED SERIAL NUMBER 1067

TAX MAP
TOWNSHIP OF VERONA
ESSEX COUNTY, NEW JERSEY

SCALE 1"=100' JANUARY 1, 2017

PREPARED BY

JAMES M. HELB, P.E., P.L.S., P.P.

NEW JERSEY LICENSE NO. 24272

TOWNSHIP ENGINEER
10 COMMERCE COURT
VERONA, NJ 07044

TO SHOW CONDITIONS AS OF DECEMBER 2019

ESSEX COUNTY

BOROUGH OF NORTH CALDWELL

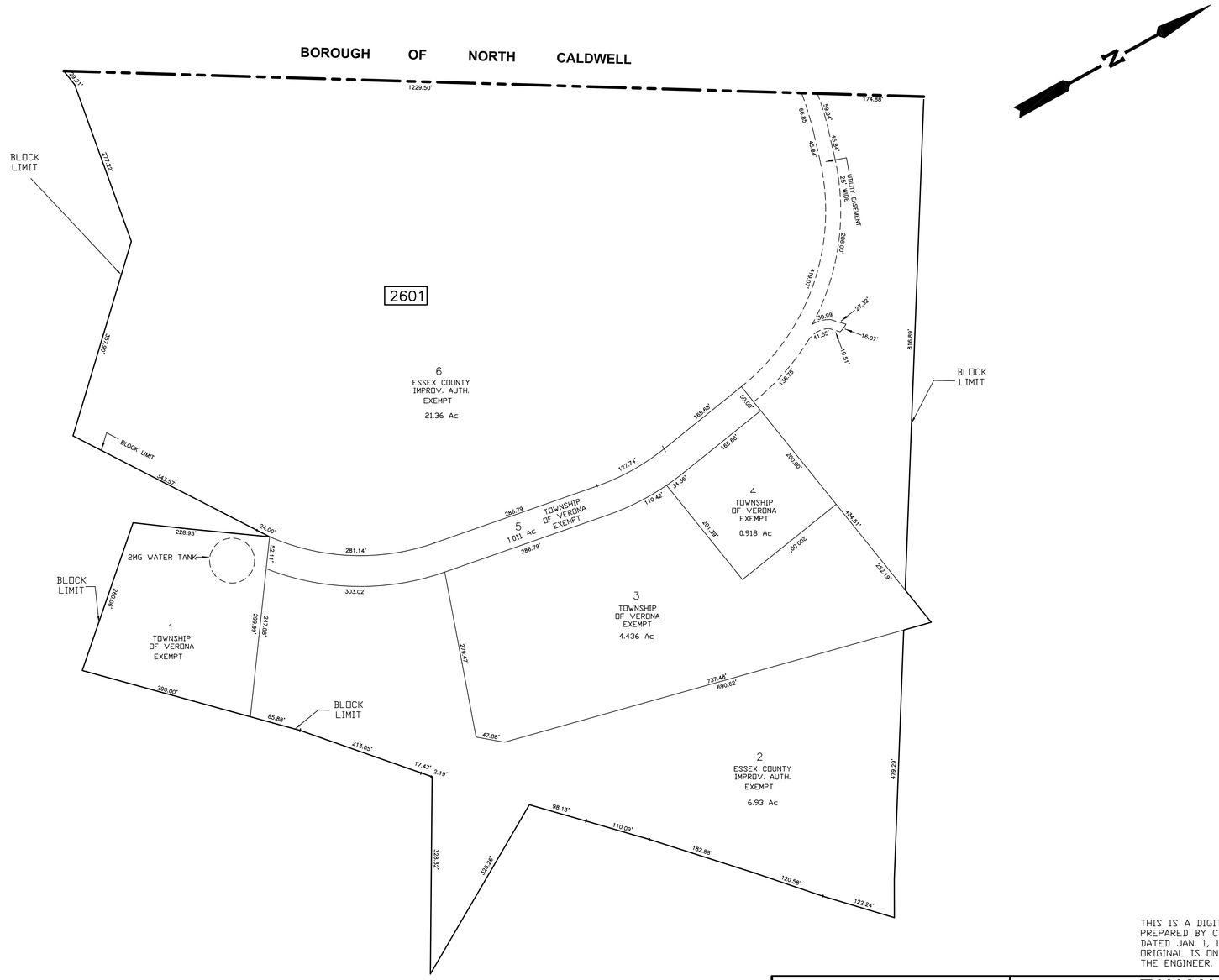

SHEET 25

SHEET 28

SHEET 27

THIS IS A DIGITIZED COPY OF THE TAX MAP PREPARED BY CASEY & KELLER, INC AND DATED JAN. 1, 1983. THE APPROVED ORIGINAL IS ON FILED IN THE OFFICE OF THE ENGINEER.

JMH	24272	1-1-2013	NEW LOT NUMBERS - BLOCK 2601
JMH	24272	1-1-2013	NEW BLOCK NUMBERS
JMH	24272	5-1-2007	SHEET CREATED
PLS	LICENSE	DATE	REVISION

THIS MAP HAS BEEN GIVEN A FORMAL CERTIFICATION DIVISION OF TAXATION ON NOVEMBER 27, 2015, SIGNED BY JUDY P. MILLER AND TIFFANY A. FIELDS AND ASSIGNED SERIAL NUMBER 1067

TAX MAP

TOWNSHIP OF VERONA

ESSEX COUNTY, NEW JERSEY

SCALE 1"=100'

JANUARY 1, 2017

PREPARED BY

JAMES M. HELB, P.E., P.L.S., P.P.

NEW JERSEY LICENSE NO. 24272

TOWNSHIP ENGINEER
10 COMMERCE COURT
VERONA, NJ 07044

TO SHOW CONDITIONS AS OF DECEMBER 2019

REVISIONS

DATE	BY	LIC.NO	BLOCK	LOT
12/2019	ED CLAY	34842	2702	7

* THIS SHEET HAS BEEN DRAWN USING COMPUTER AIDED DRAFTING/ DESIGN (CAD/D) AND COORDINATE GEOMETRY (COGO).

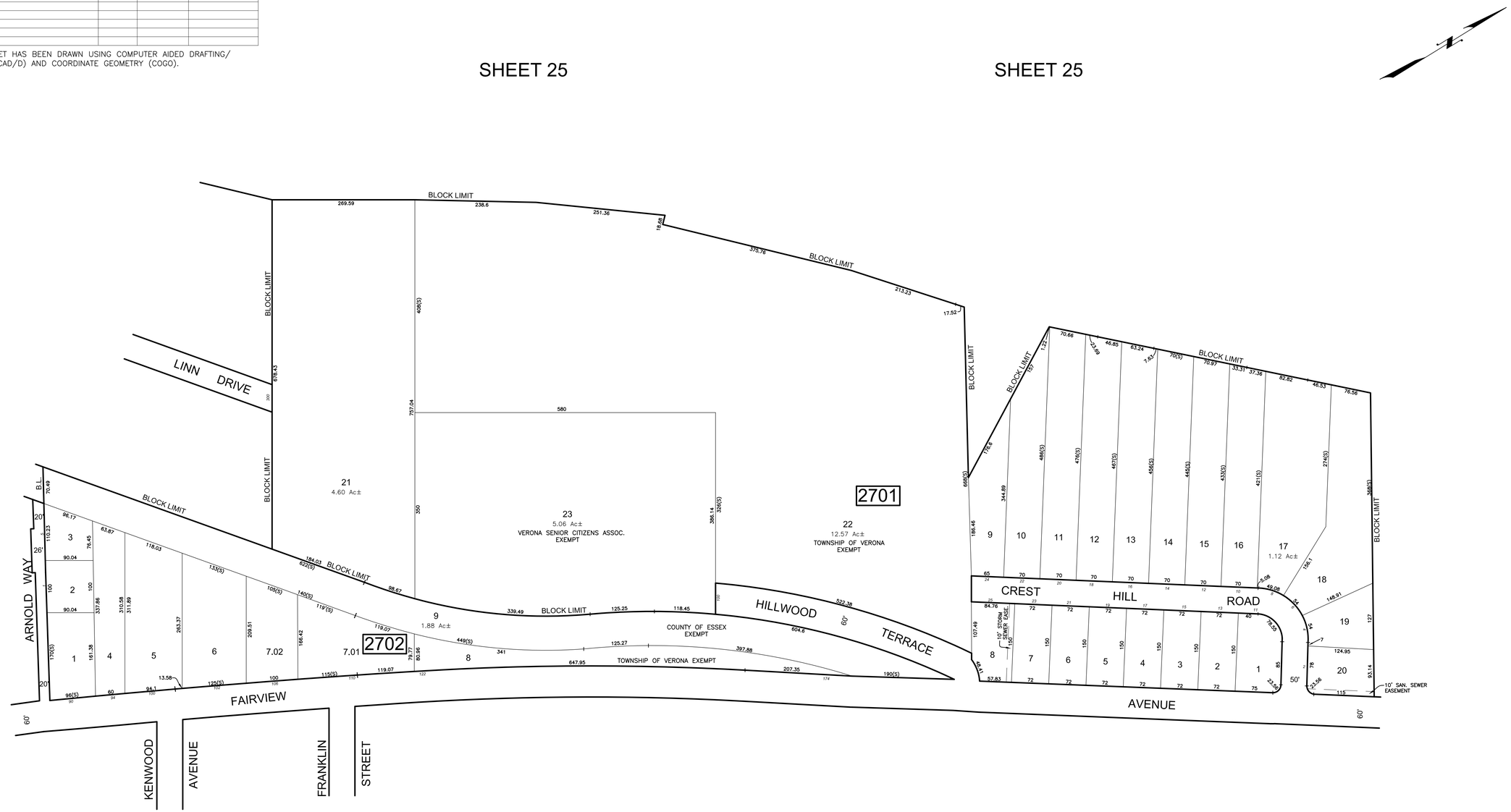

THIS IS A DIGITIZED COPY OF THE TAX MAP PREPARED BY CASEY & KELLER, INC AND DATED JAN. 1, 1983. THE APPROVED ORIGINAL IS ON FILED IN THE OFFICE OF THE ENGINEER.

THIS MAP HAS BEEN GIVEN A FORMAL CERTIFICATION BY THE DIVISION OF TAXATION ON NOVEMBER 27, 2015, SIGNED BY JUDY P. MILLER AND TIFFANY A. FIELDS ASSIGNED SERIAL NUMBER 1067

TAX MAP
TOWNSHIP OF VERONA

ESSEX COUNTY, NEW JERSEY

SCALE: 1" = 100'

JANUARY 1, 2017

PREPARED BY

JAMES M. HELB, P.E., P.L.S., P.P.

NEW JERSEY LICENSE NO. 24272
TOWNSHIP ENGINEER
10 COMMERCE COURT
VERONA, NJ 07044

TO SHOW CONDITIONS AS OF DECEMBER 2019

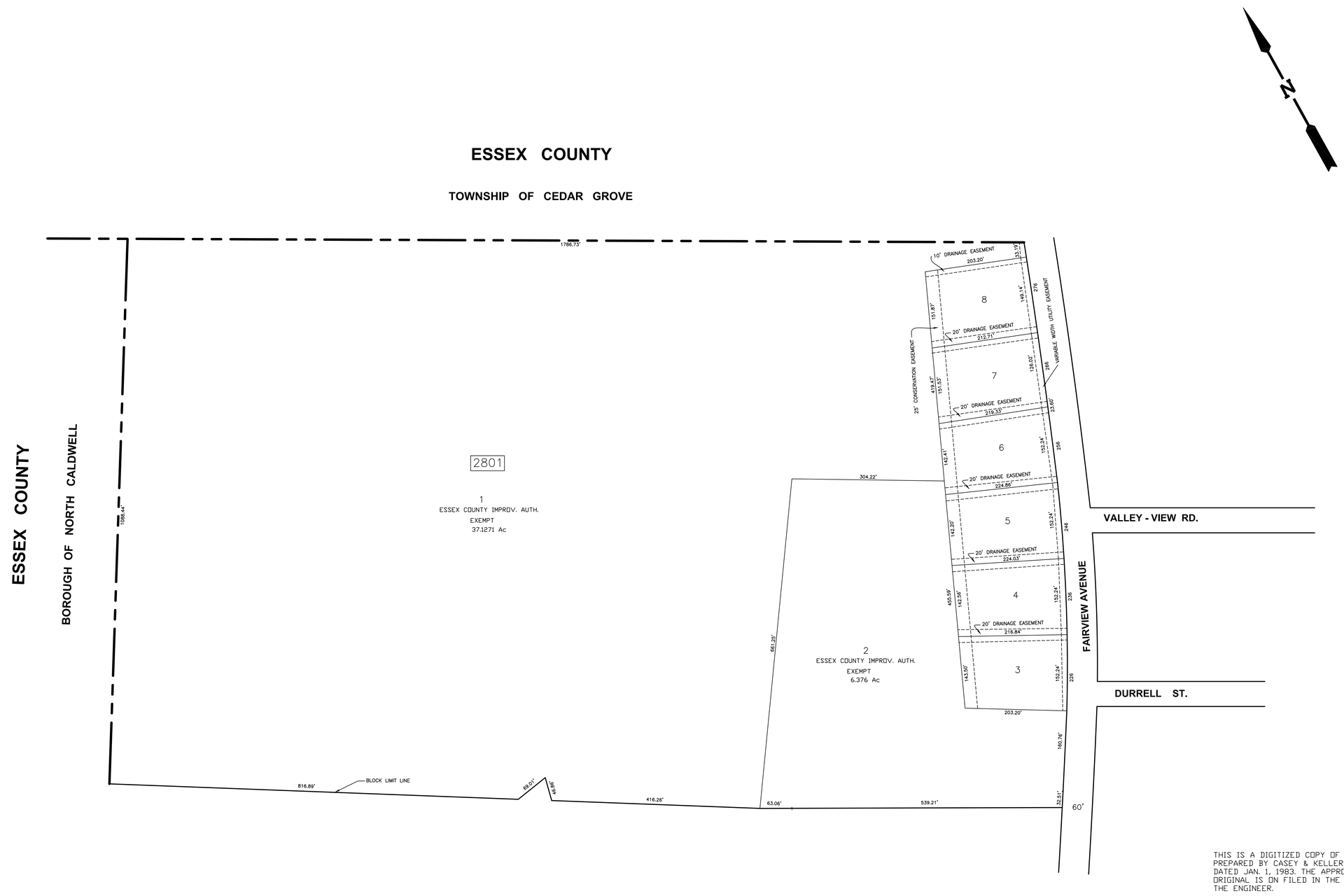

THIS IS A DIGITIZED COPY OF THE TAX MAP PREPARED BY CASEY & KELLER, INC AND DATED JAN. 1, 1983. THE APPROVED ORIGINAL IS ON FILED IN THE OFFICE OF THE ENGINEER.

PLS	LICENSE	DATE	REVISION
JMH	24272	1-1-2013	NEW LOT NUMBERS - BLOCK 2701
JMH	24272	1-1-2013	NEW BLOCK NUMBERS
JMH	24272	5-1-2007	SHEET CREATED

SHEET 26

SHEET 27

THIS MAP HAS BEEN GIVEN A FORMAL CERTIFICATION DIVISION OF TAXATION ON NOVEMBER 27, 2015, SIGNED BY JUDY P. MILLER AND TIFFANY A. FIELDS AND ASSIGNED SERIAL NUMBER 1067

TAX MAP
TOWNSHIP OF VERONA
ESSEX COUNTY, NEW JERSEY

SCALE 1"=100' JANUARY 1, 2017

PREPARED BY

JAMES M. HELB, P.E., P.L.S., P.P.

NEW JERSEY LICENSE NO. 24272
TOWNSHIP ENGINEER
10 COMMERCE COURT
VERONA, NJ 07044